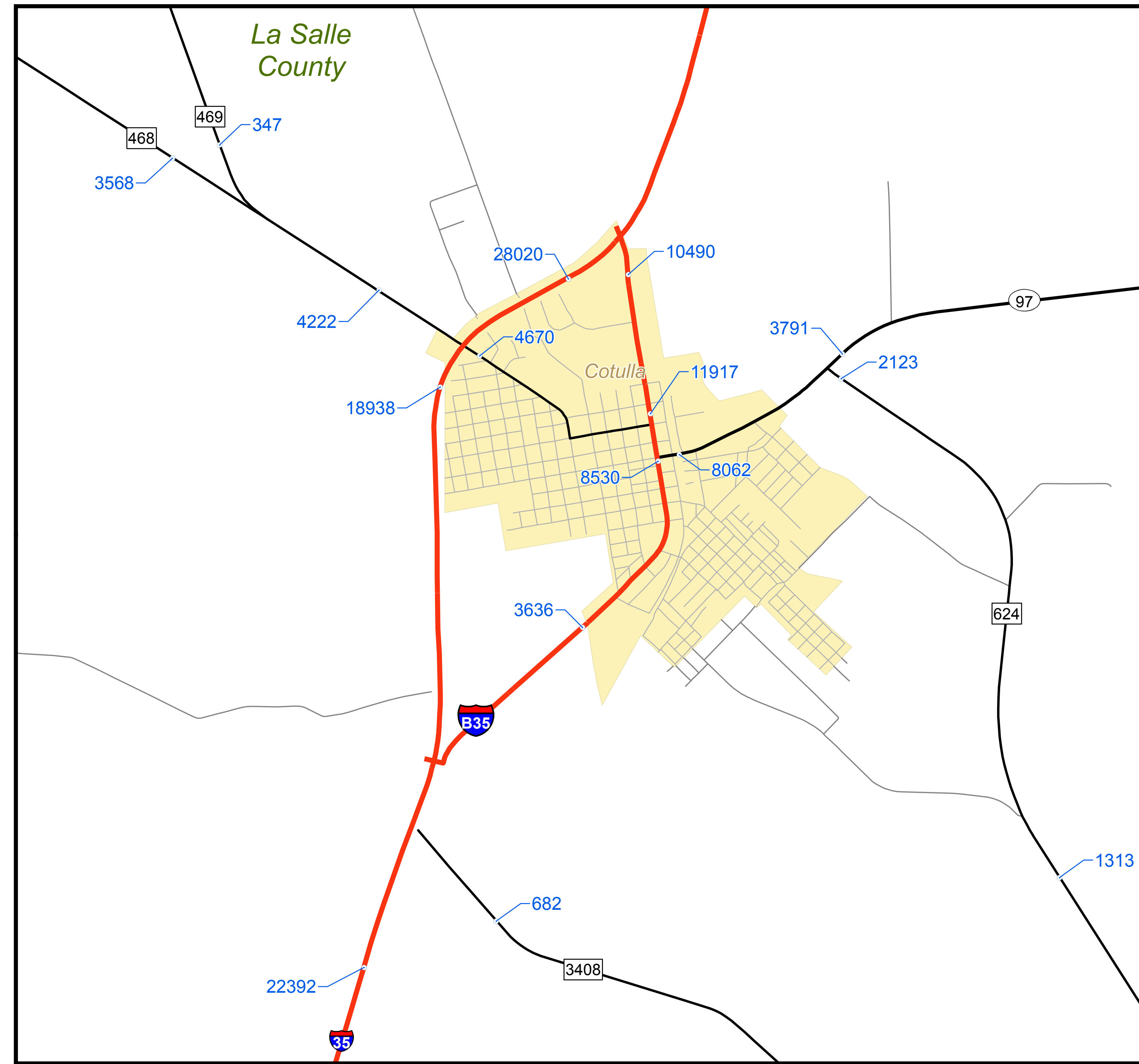
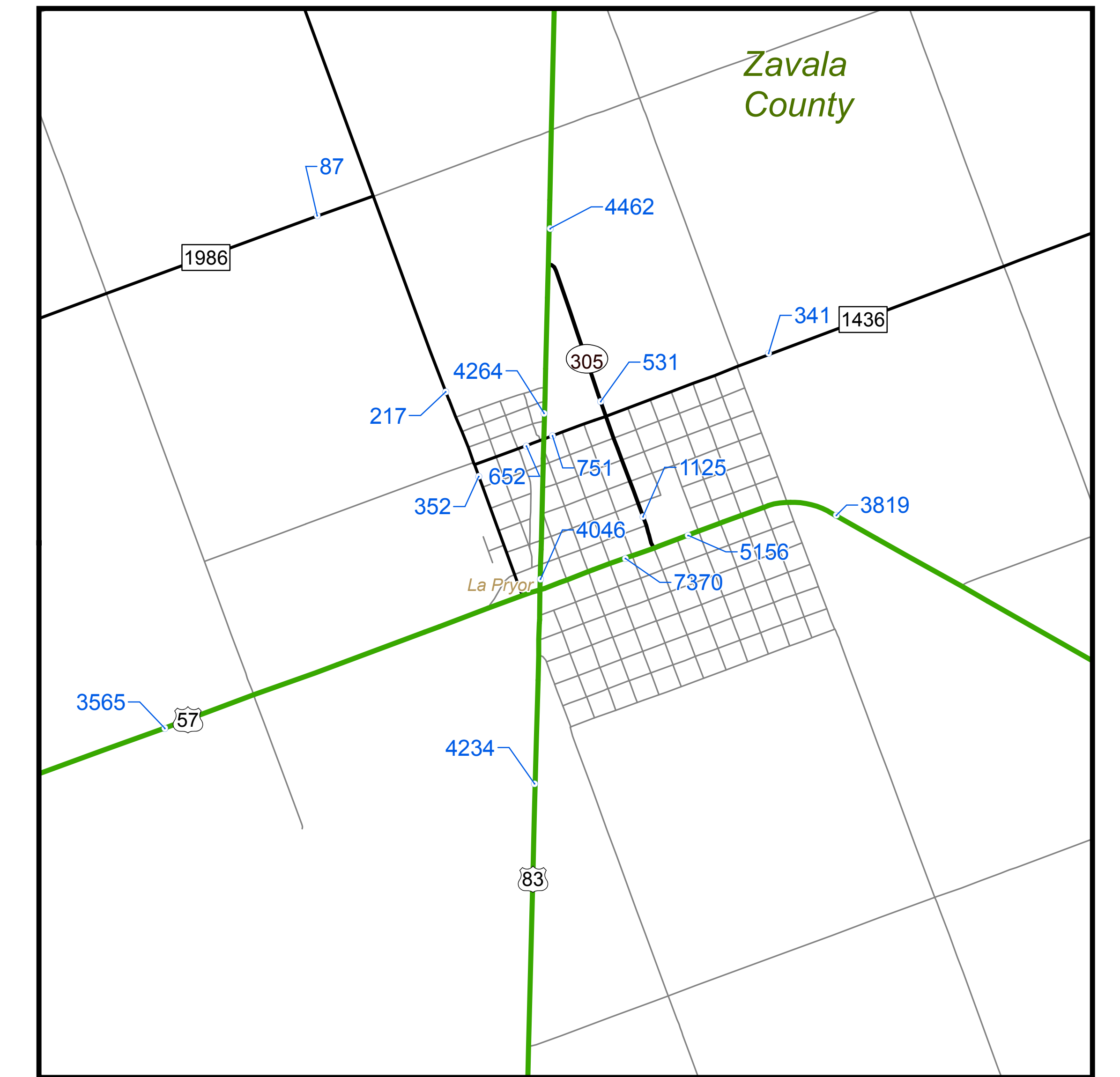


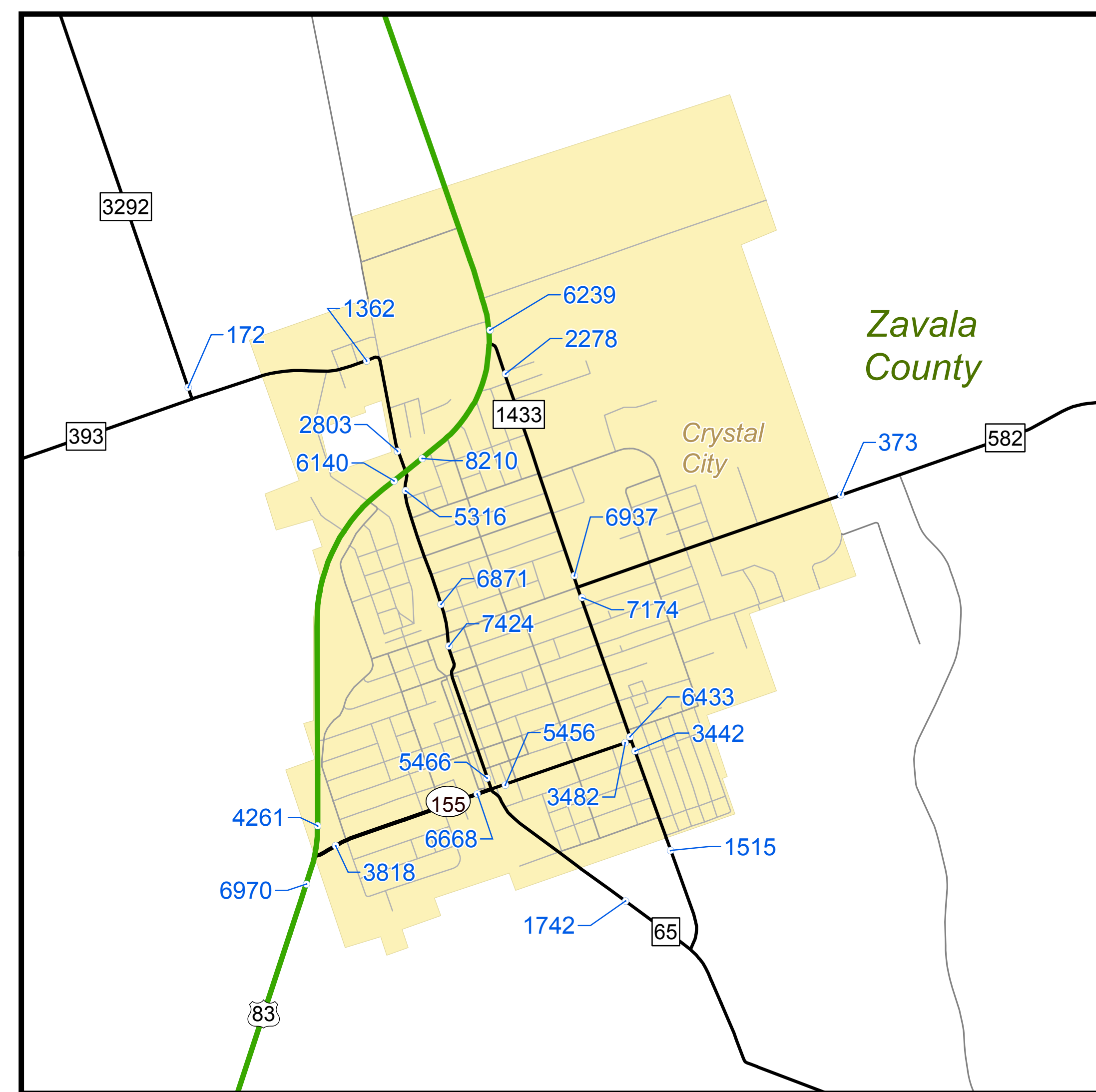
Brackettville (See Base Sheet 6)



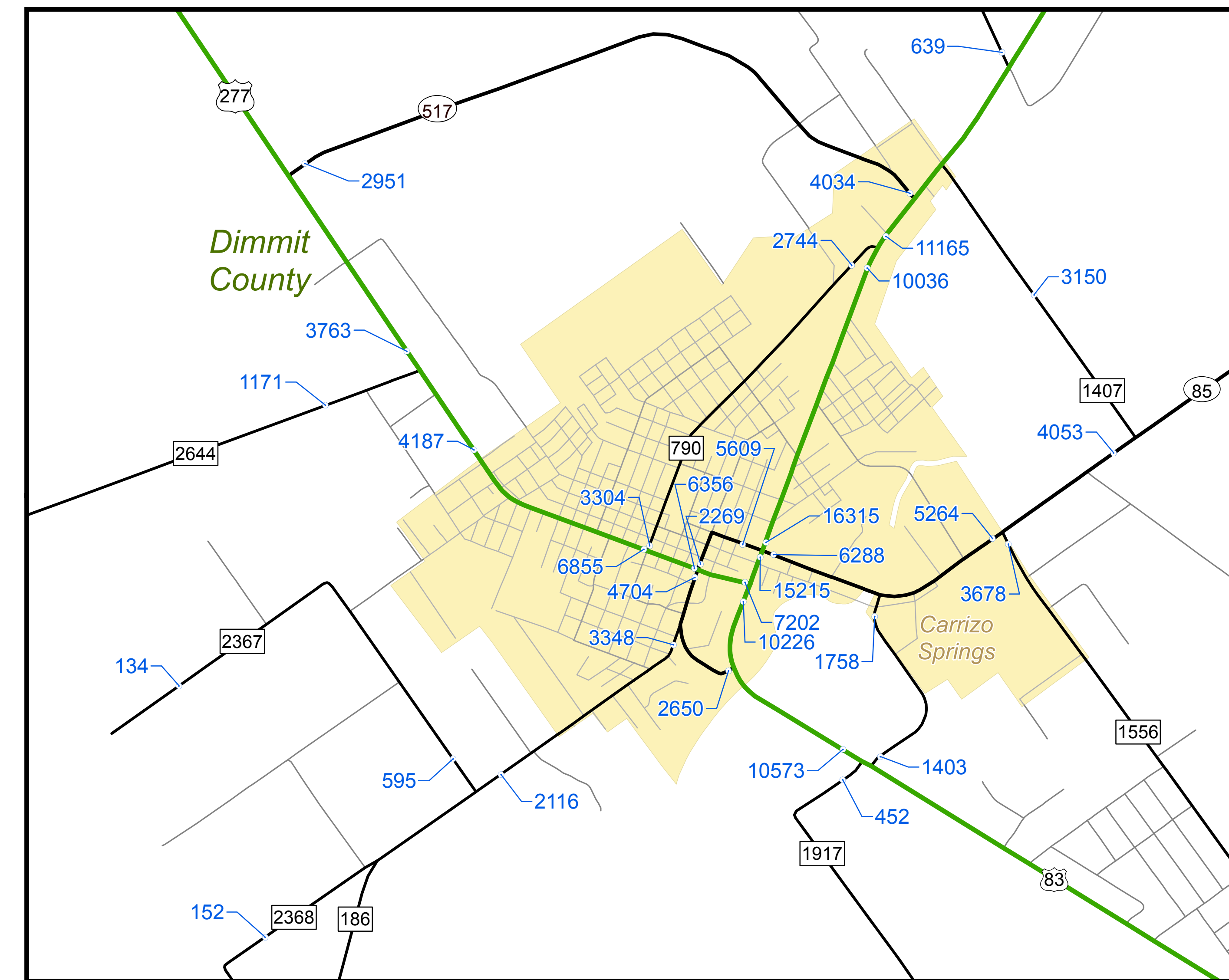
Cotulla (See Base Sheet 13)



La Pryor (See Base Sheet 10)



Crystal City (See Base Sheet 10)



Carrizo Springs (See Base Sheet 12)

	AADT		State		City
	Town		Arterials & Collectors		County
	IH		County		District
	US		Local		

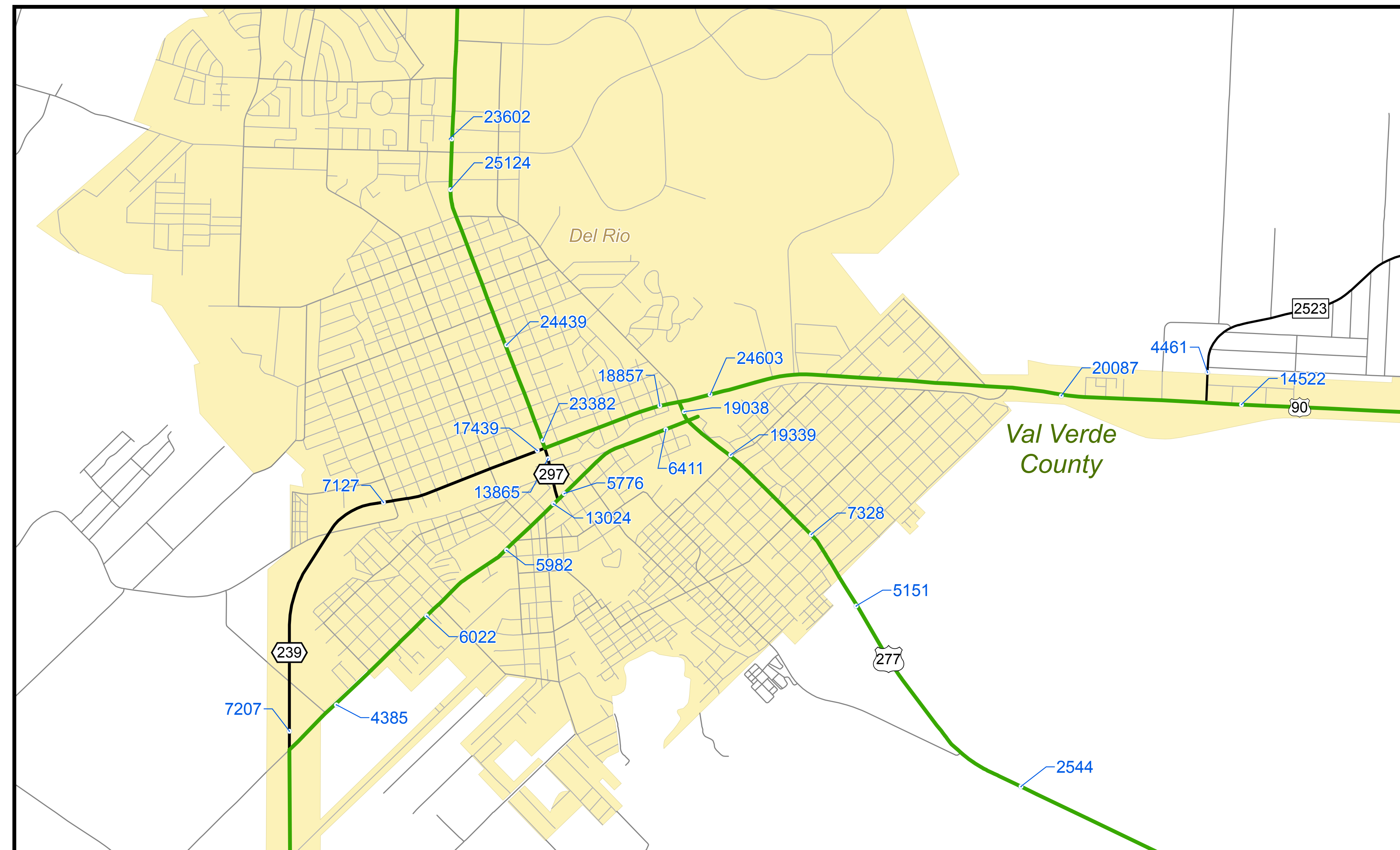


2016 LAREDO DISTRICT TRAFFIC MAP

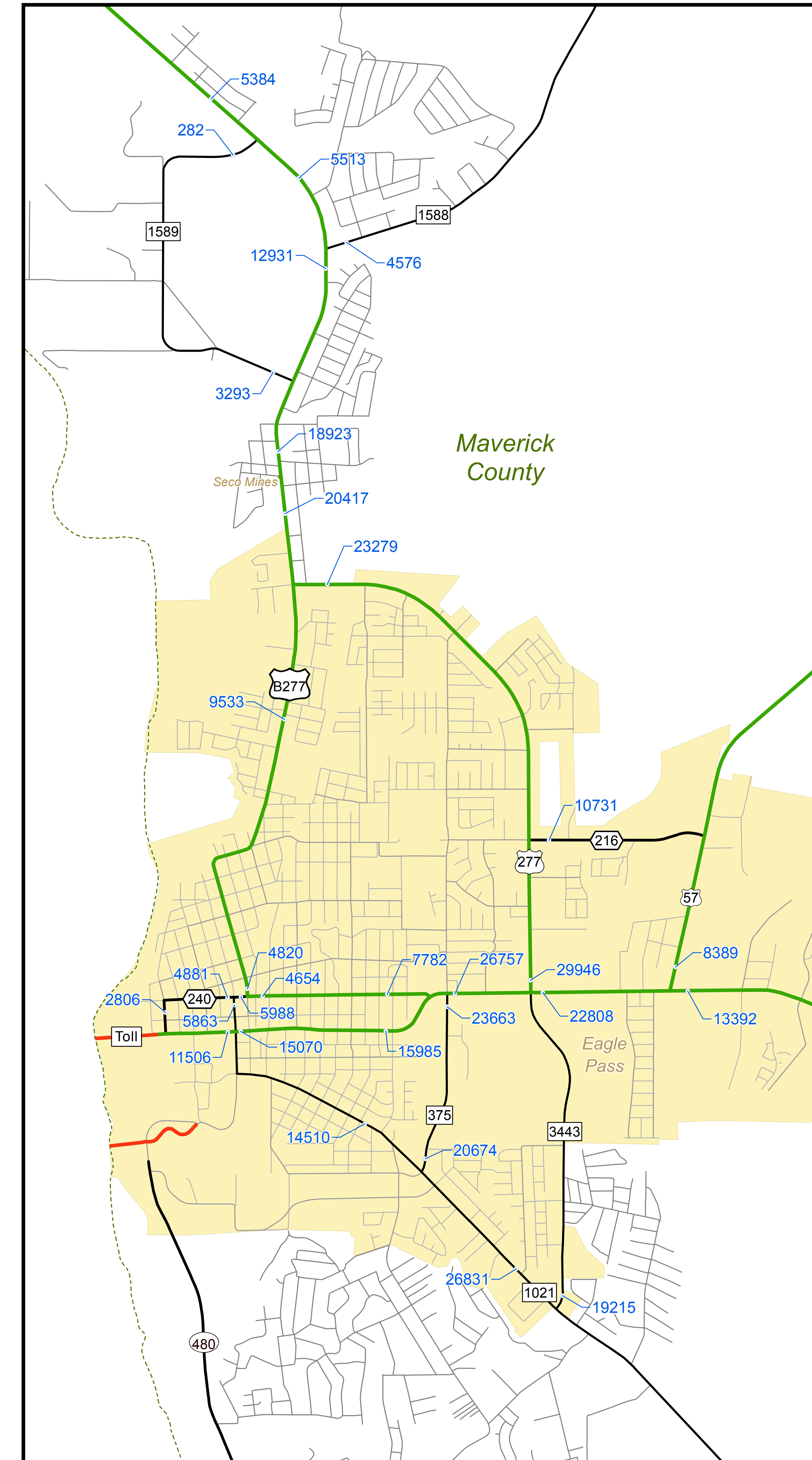
PREPARED BY THE
 Texas Department of Transportation
 Transportation Planning and Programming Division
 Traffic Analysis System Support Branch
 IN COOPERATION WITH THE
 United States Department of Transportation Federal Highway Administration

COPYRIGHT 2017 by the Texas Department of Transportation.
 All rights reserved.
 NOTICE: This map has been prepared for internal use within the Texas Department of Transportation. Accuracy is limited to the validity of available data.
 Toll road traffic counts are shown for context purposes only and may not represent On System traffic.
 Publication Date: September 2017





Del Rio (See Base Sheet 6)



Eagle Pass (See Base Sheet 9)

	AAADT		State		City
	Town		Arterials & Collectors		County
	IH		County		District
	US		Local		



2016 LAREDO DISTRICT TRAFFIC MAP

PREPARED BY THE
 Texas Department of Transportation
 Transportation Planning and Programming Division
 Traffic Analysis System Support Branch
 IN COOPERATION WITH THE
 United States Department of Transportation Federal Highway Administration

COPYRIGHT 2017 by the Texas Department of Transportation.
 All rights reserved.
 NOTICE: This map has been prepared for internal use within the Texas Department of Transportation. Accuracy is limited to the validity of available data.
 Toll road traffic counts are shown for context purposes only and may not represent On System traffic.
 Publication Date: September 2017

