













LEGEND

-  CITY LIMIT
-  INTERSTATE HIGHWAY
-  U S NUMBERED HIGHWAY
-  STATE HIGHWAY
-  STATE HIGHWAY-LOOP OR SPUR
-  STATE HIGHWAY PARK ROAD
-  FARM OR RANCH TO MARKET ROAD
-  RECREATIONAL ROAD
-  BUSINESS ROUTES
-  U S CUSTOMS PORT OF ENTRY

HAZARDOUS MATERIALS ROUTING LEGEND

-  HAZARDOUS MATERIAL ROUTE (THROUGH, LOCAL DELIVERY, AND POINT OF ORIGIN)
-  NO HAZARDOUS MATERIAL - AT ANYTIME

NRHM Routing Established August 1991

This map has been prepared for internal use within the Texas Department of Transportation. Accuracy is limited to the validity of data as of dates shown. Individuals should consult the applicable ordinance or code for more information.

© 2001 by Texas Department of Transportation (512)416-2055; All Rights Reserved

JEFFERSON COUNTY
BEAUMONT, TEXAS

NON-RADIOACTIVE
HAZARDOUS MATERIAL
ROUTE MAP

PREPARED BY THE
TEXAS DEPARTMENT OF TRANSPORTATION
TRAFFIC OPERATIONS DIVISION

