

NON-RADIOACTIVE  
HAZARDOUS MATERIAL  
ROUTE MAP

PREPARED BY THE  
TEXAS DEPARTMENT OF TRANSPORTATION  
TRAFFIC OPERATIONS DIVISION



This map has been prepared for internal use within the Texas Department of Transportation. Accuracy is limited to the validity of data as of dates shown. Individuals should consult the applicable ordinance or code for more information.

© 2001 by Texas Department of Transportation (512)416-2055; All Rights Reserved



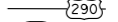

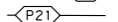
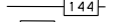




NRHM Routing Established April 15, 1981

CAMERON COUNTY  
HARLINGEN, TEXAS

HAZARDOUS MATERIAL  
ROUTING LEGEND

-  HAZARDOUS MATERIAL ROUTE (THROUGH, LOCAL DELIVERY, AND POINT OF ORIGIN)
-  NO HAZARDOUS MATERIAL - AT ANYTIME

LEGEND

-  CITY LIMIT
-  INTERSTATE HIGHWAY
-  U S NUMBERED HIGHWAY
-  STATE HIGHWAY
-  STATE HIGHWAY-LOOP OR SPUR
-  STATE HIGHWAY PARK ROAD
-  FARM OR RANCH TO MARKET ROAD
-  RECREATIONAL ROAD
-  BUSINESS ROUTES
-  U S CUSTOMS PORT OF ENTRY