
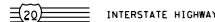
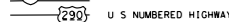
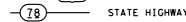


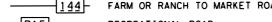

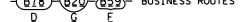





LEGEND

-  CITY LIMIT
-  INTERSTATE HIGHWAY
-  U S NUMBERED HIGHWAY
-  STATE HIGHWAY
-  STATE HIGHWAY-LOOP OR SPUR
-  STATE HIGHWAY PARK ROAD
-  FARM OR RANCH TO MARKET ROAD
-  RECREATIONAL ROAD
-  BUSINESS ROUTES
-  U S CUSTOMS PORT OF ENTRY

HAZARDOUS MATERIALS ROUTING LEGEND

-  HAZARDOUS MATERIAL ROUTE  
(THROUGH, LOCAL DELIVERY, AND POINT OF ORIGIN)
-  NO HAZARDOUS MATERIAL - AT ANYTIME

NRHM Routing Established March 1, 1972

This map has been prepared for internal use within the Texas Department of Transportation. Accuracy is limited to the validity of data as of dates shown. Individuals should consult the applicable ordinance or code for more information.

© 2002 by Texas Department of Transportation (512)416-2055; All Rights Reserved

NON-RADIOACTIVE HAZARDOUS MATERIAL ROUTE MAP

PREPARED BY THE TEXAS DEPARTMENT OF TRANSPORTATION TRAFFIC OPERATIONS DIVISION

GALVESTON COUNTY TEXAS CITY, TEXAS

