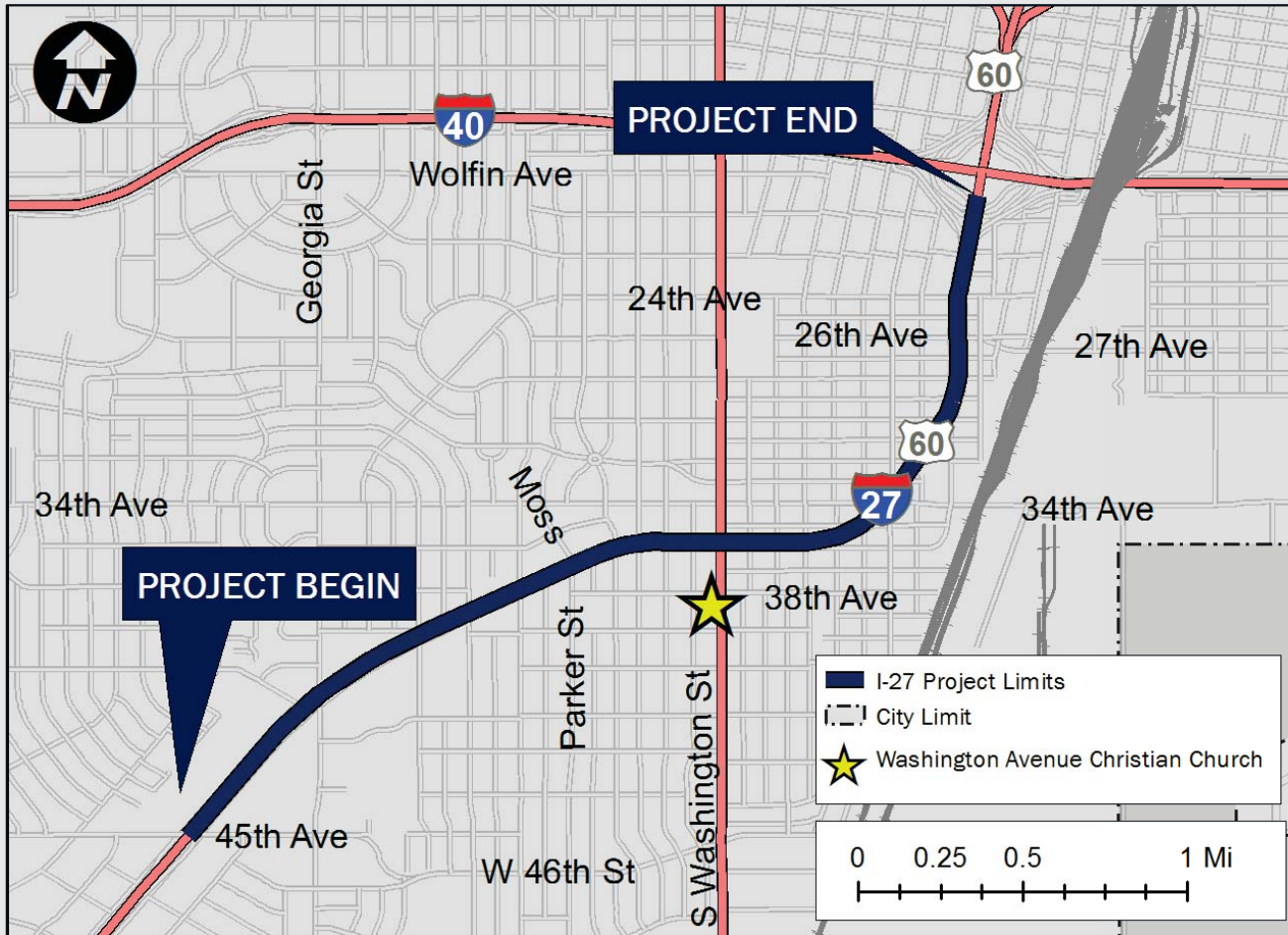




IH-27 (from 45th Avenue to IH-40)

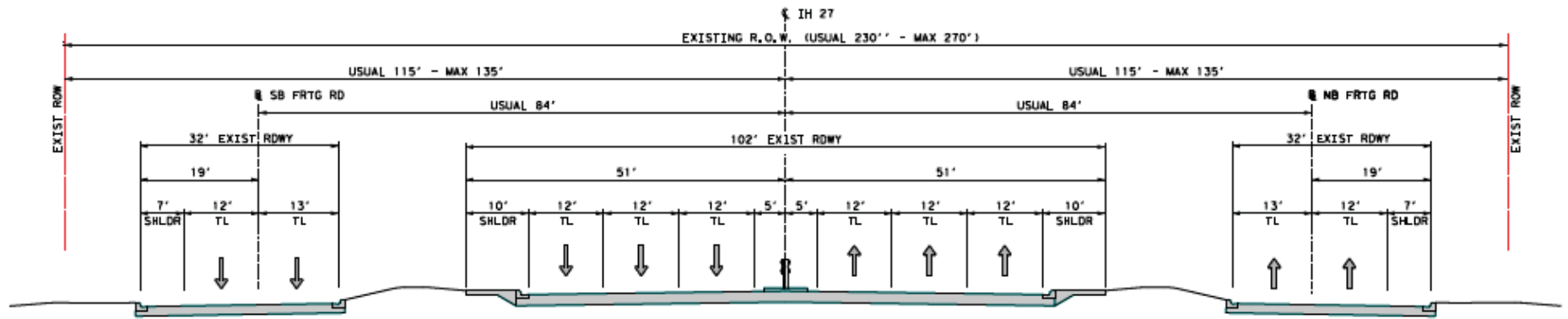
Project Map



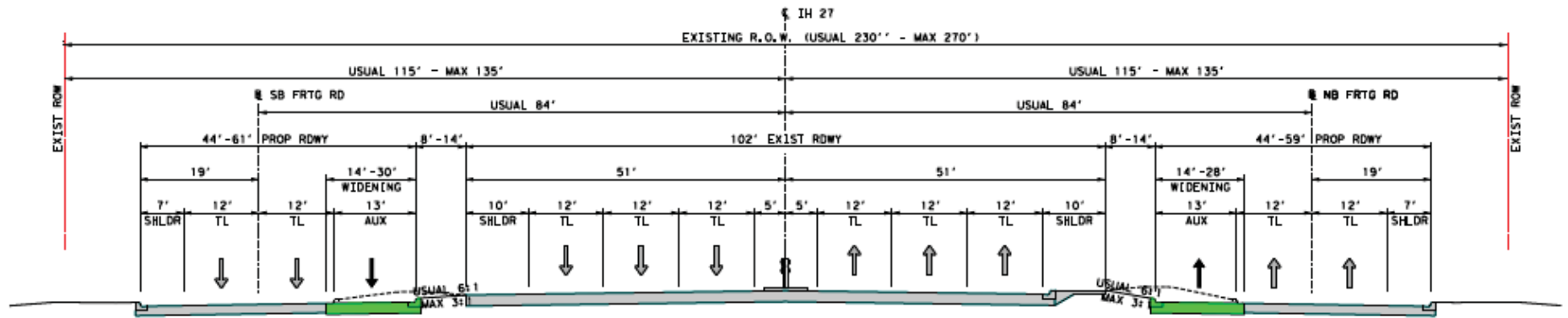
The environmental review, consultation, and other actions required by applicable Federal environmental laws for this project are being, or have been, carried-out by TxDOT pursuant to 23 U.S.C. 327 and a Memorandum of Understanding dated December 16, 2014, and executed by FHWA and TxDOT.

La revisión ambiental, consultas y otras acciones requeridas por las leyes ambientales federales aplicables para este proyecto están siendo o han sido, llevado a cabo por TxDOT -en virtud de 23 USC327 y un Memorando de Entendimiento fechado el 16 de diciembre del 2014, y ejecutado por la FHWA y el TxDOT.

Typical Layout of Project Roadway

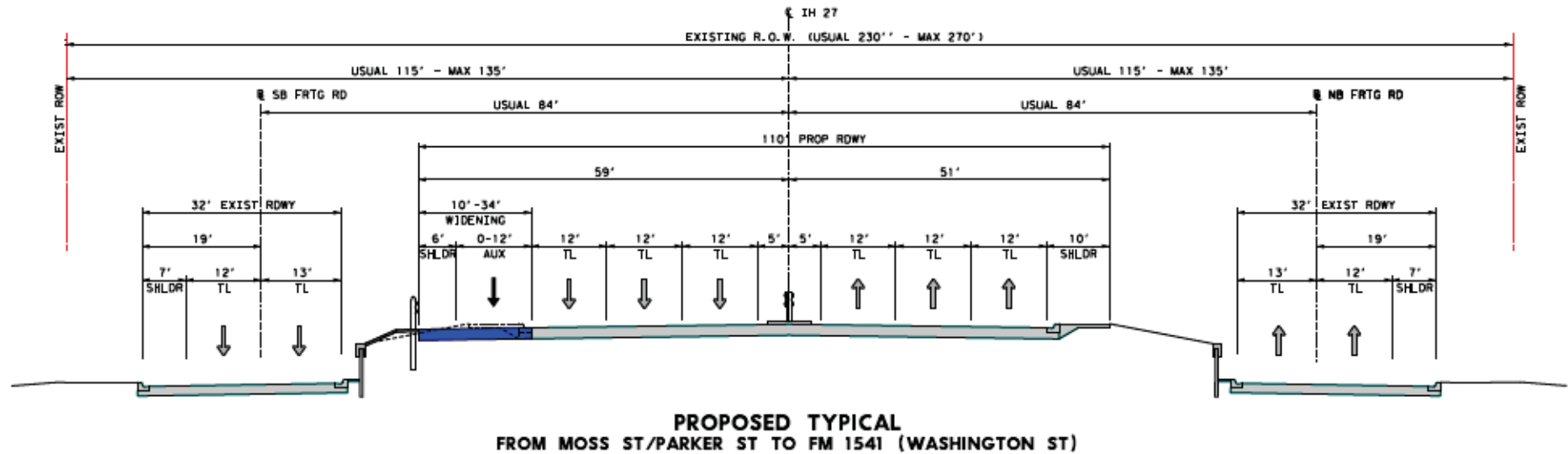
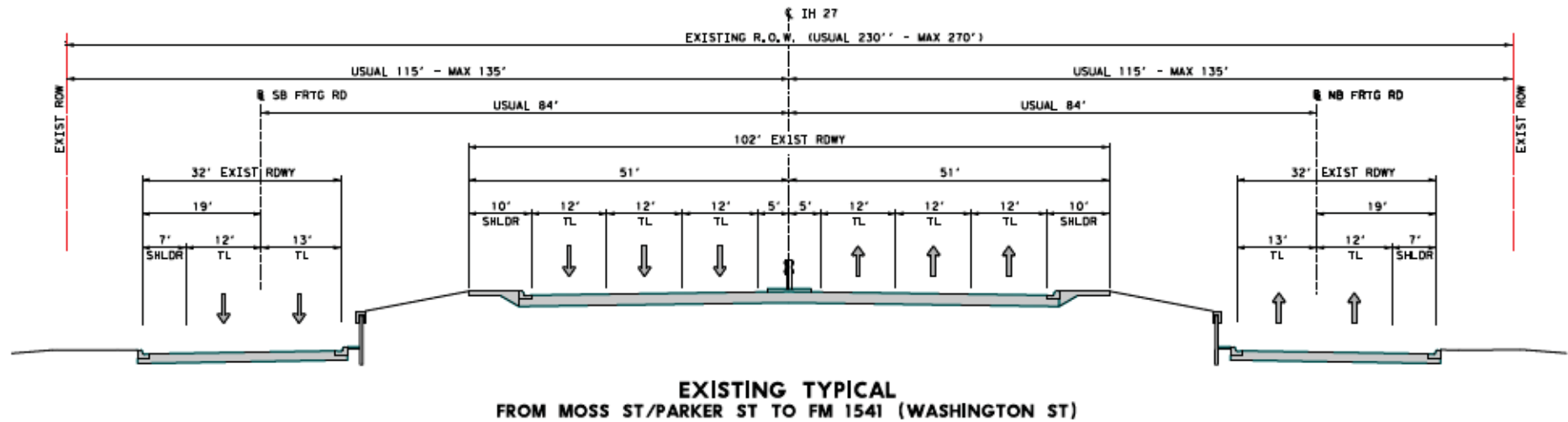


EXISTING TYPICAL
FROM GEORGIA ST TO MOSS ST/PARKER ST

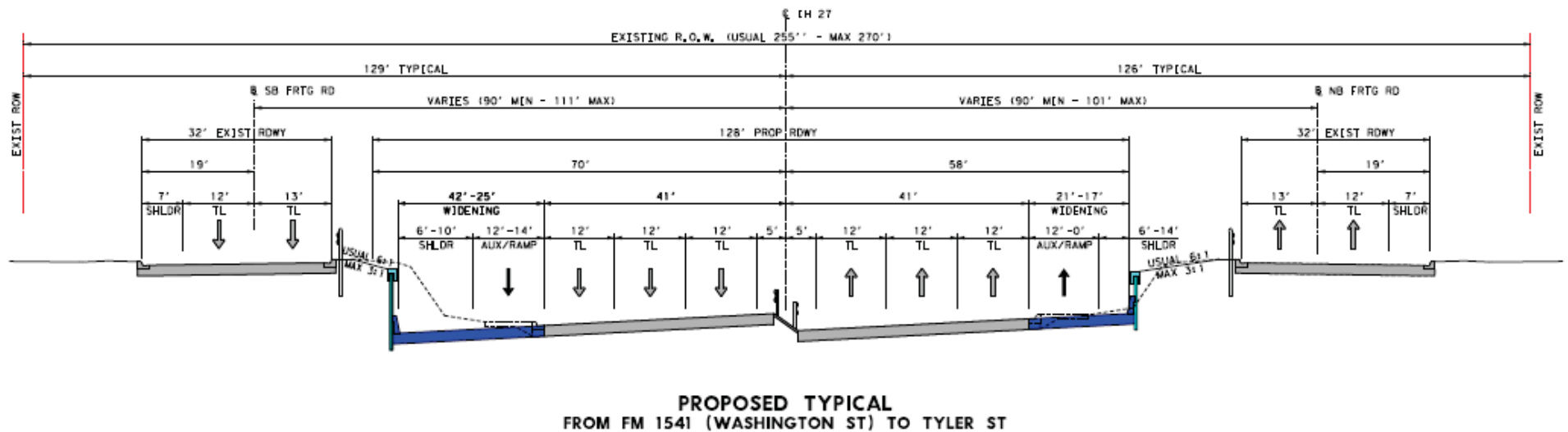
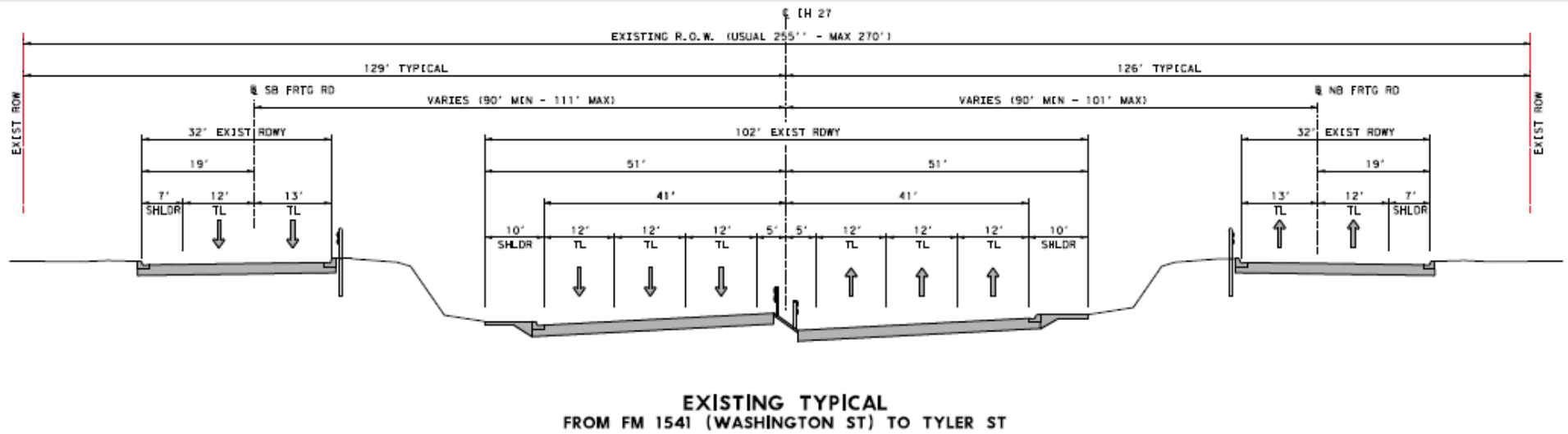


PROPOSED TYPICAL
FROM GEORGIA ST TO MOSS ST/PARKER ST

Typical Layout of Project Roadway

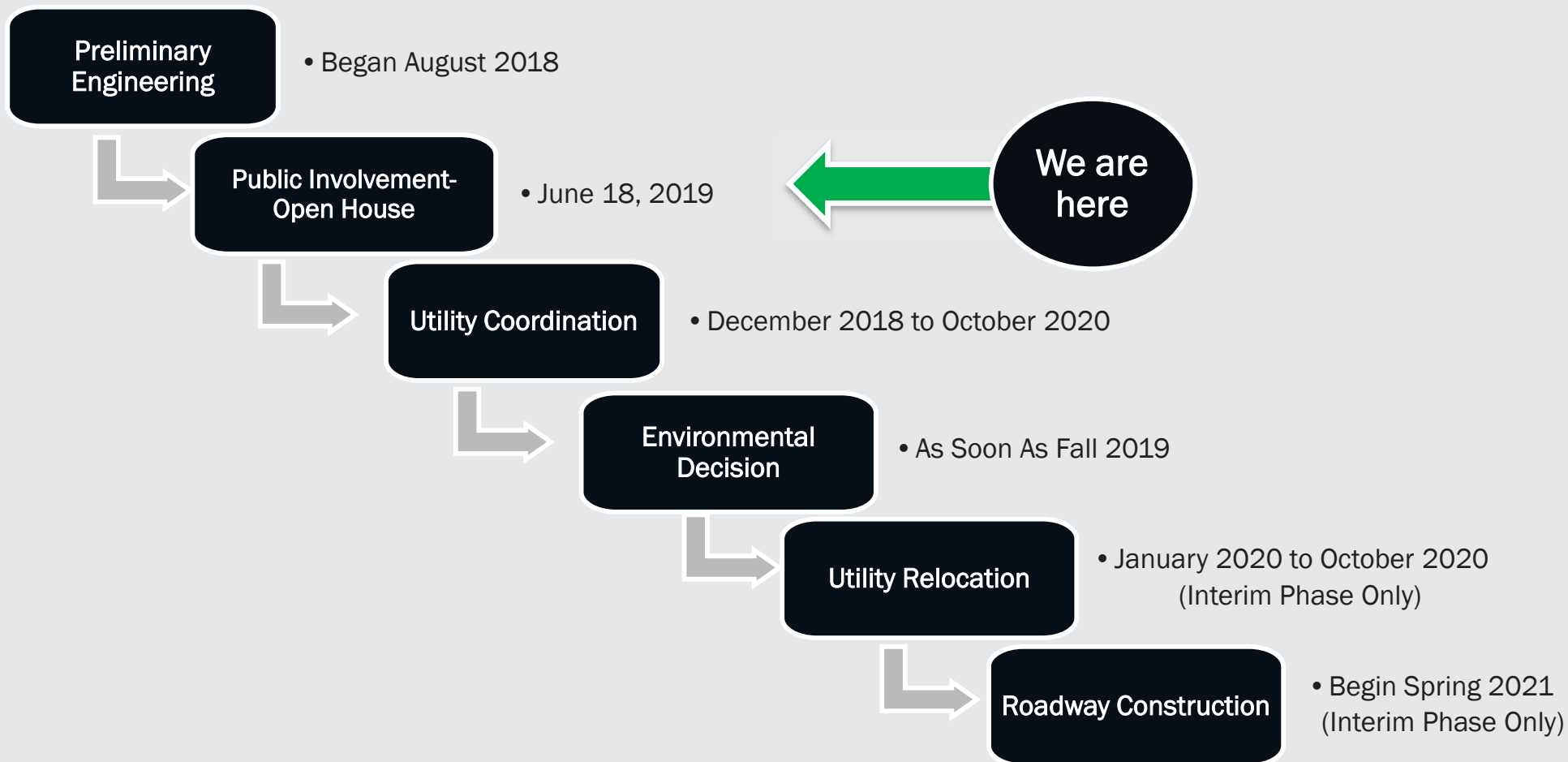


Typical Layout of Project Roadway





PROJECT TIMELINE





WE WANT YOUR FEEDBACK!

Commenting Options:

1. Leave your comments in the drop box tonight, or
2. Mail comments to:

Brian Crawford, P.E.
Amarillo District Engineer
Texas Department of Transportation
5715 Canyon Drive
Amarillo, Texas 79110

Deadline for Comments: Wednesday July 3, 2019

Thank you for your attendance!