TEXAS DEPARTMENT OF TRANSPORTATION
BRYAN DISTRICT

CHAD BOHNE, P.E., DISTRICT ENGINEER

PUBLIC MEETING EXHIBITS

SH 30 FROM ASSOCIATES AVE TO FM 158

FUNCTIONAL CLASSIFICATION: MINOR ARTERIAL
CSJ:2446-01-032
NET LENGTH OF CORRIDOR PLAN:2.1 MI

BRAZOS COUNTY

PLANNING OF: WIDENING SH 30 FROM 2 TO 4 LANES

DECEMBER 2025

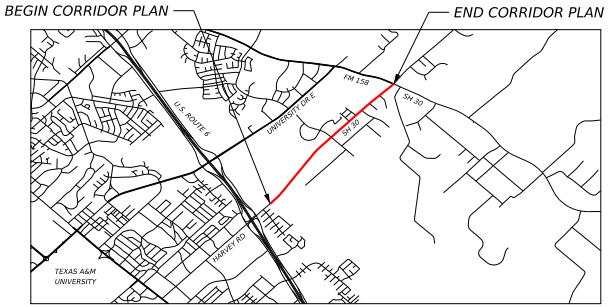
BEGIN CORRIDOR PLAN
END CORRIDOR PLAN
FM 158
SH 30
U.S. ROUTE 6
UNIVERSITY DR E
SH 30
HARVEY RD
TEXAS A&M UNIVERSITY

KEY MAP

N.T.S

PRELIMINARY
FOR INTERIM REVIEW ONLY. NOT FOR
PERMITTING, BIDDING, OR CONSTRUCTION.
Prepared by or under the
Direct Supervision of
JILL M. VAN HOEWYK, P.E. NO 110940
12/9/2025

LAMB-STAR ENGINEERING, L.L.C.
3801 PARKWOOD BOULEVARD, SUITE 550
FRISCO, TEXAS 75034 (214) 440-3600
TEXAS REGISTERED ENGINEERING FIRM F-9073

LEGEND

— · · — · · —	EXISTING RIGHT OF WAY
— · · — · · —	PROPOSED RIGHT OF WAY
- - - - - - -	EXISTING SIDEWALK TO BE UTILIZED
▬	PROPOSED ROADWAY
▬	PROPOSED BRIDGE
▬	PROPOSED MEDIAN / ISLAND
▬	PROPOSED SIDEWALK
▨	PROPOSED ROADWAY (BY OTHERS)
▬	PROPOSED MEDIAN / ISLAND (BY OTHERS)
▬	PROPOSED SIDEWALK (BY OTHERS)
←	PROPOSED LANE

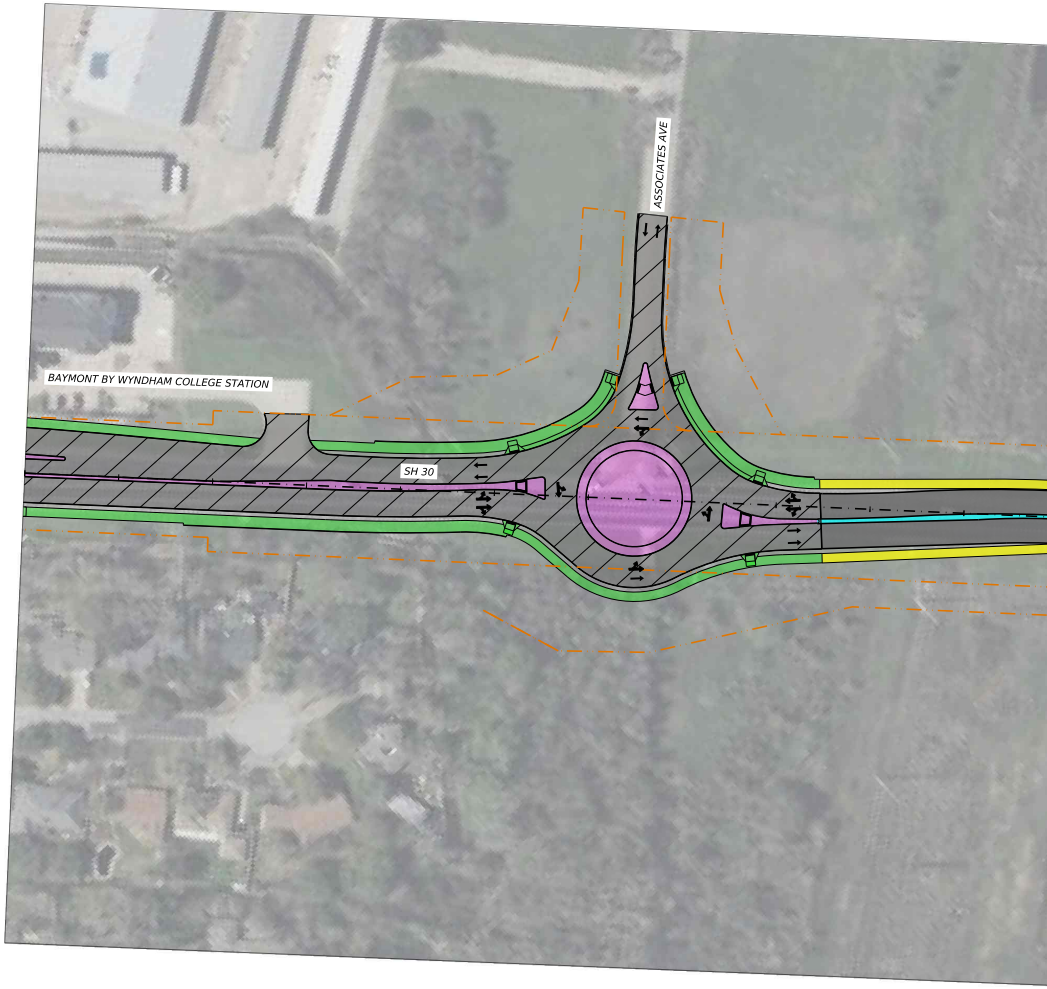
ASSOCIATES AVE
BAYMONT BY WYNDHAM COLLEGE STATION
SH 30

0 50 100
HORIZ. SCALE IN FEET

ROLL 1 OF 1

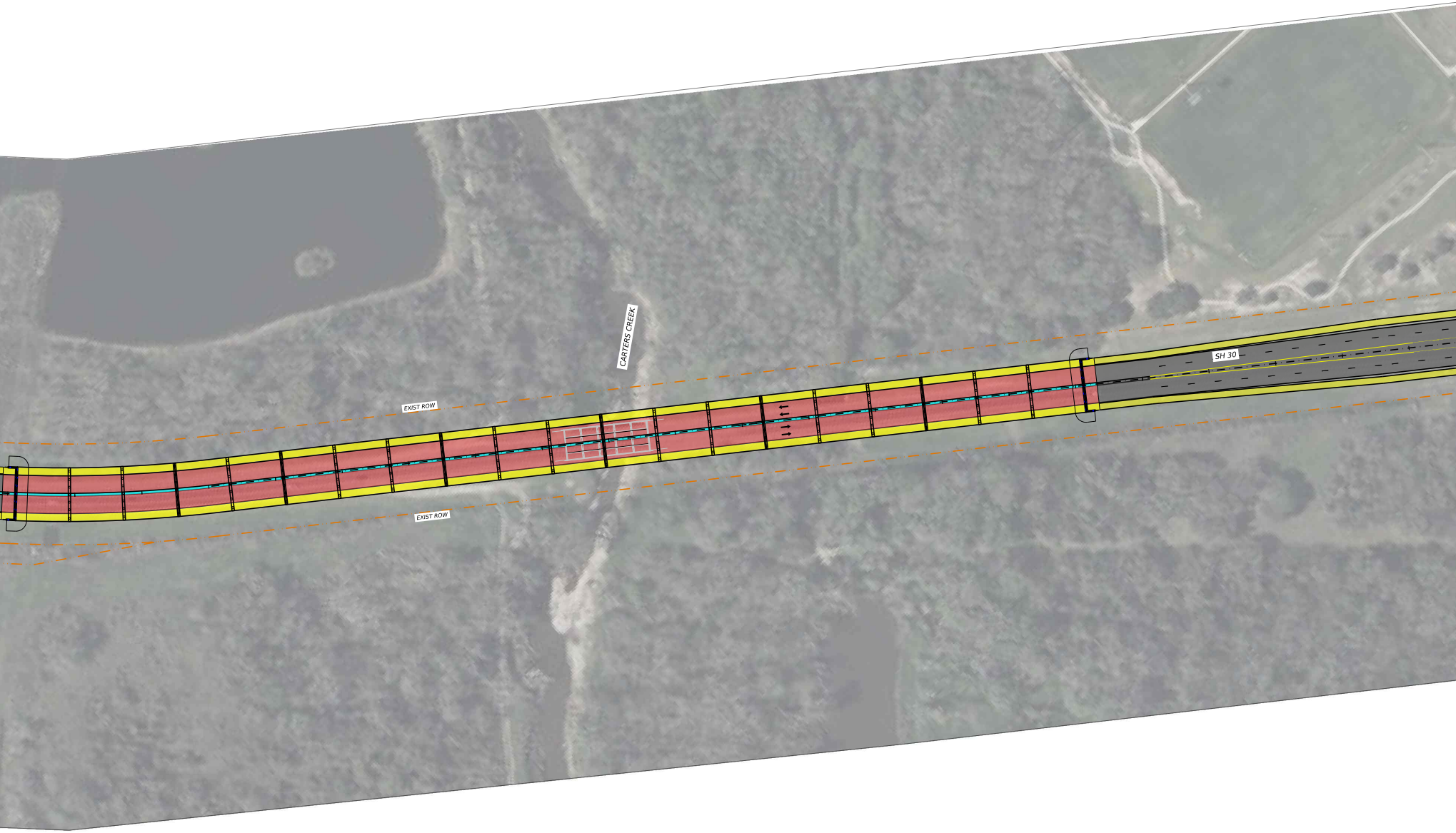
CARTERS CREEK
EXIST ROW
SH 30
EXIST ROW

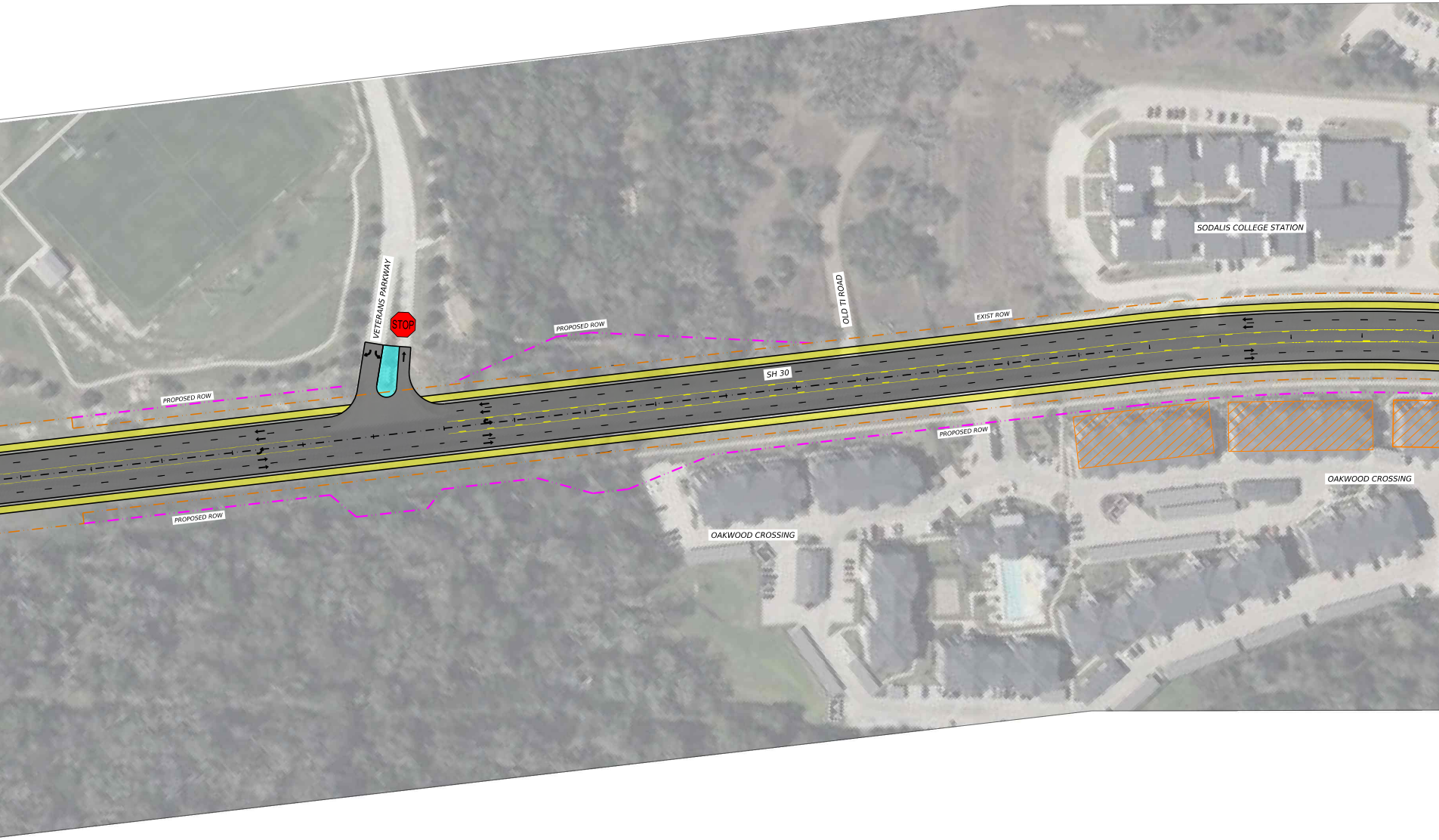
VETERANS PARKWAY
STOP
OLD TI ROAD
SODALIS COLLEGE STATION
PROPOSED ROW
EXIST ROW
SH 30
PROPOSED ROW
PROPOSED ROW
PROPOSED ROW
OAKWOOD CROSSING
OAKWOOD CROSSING

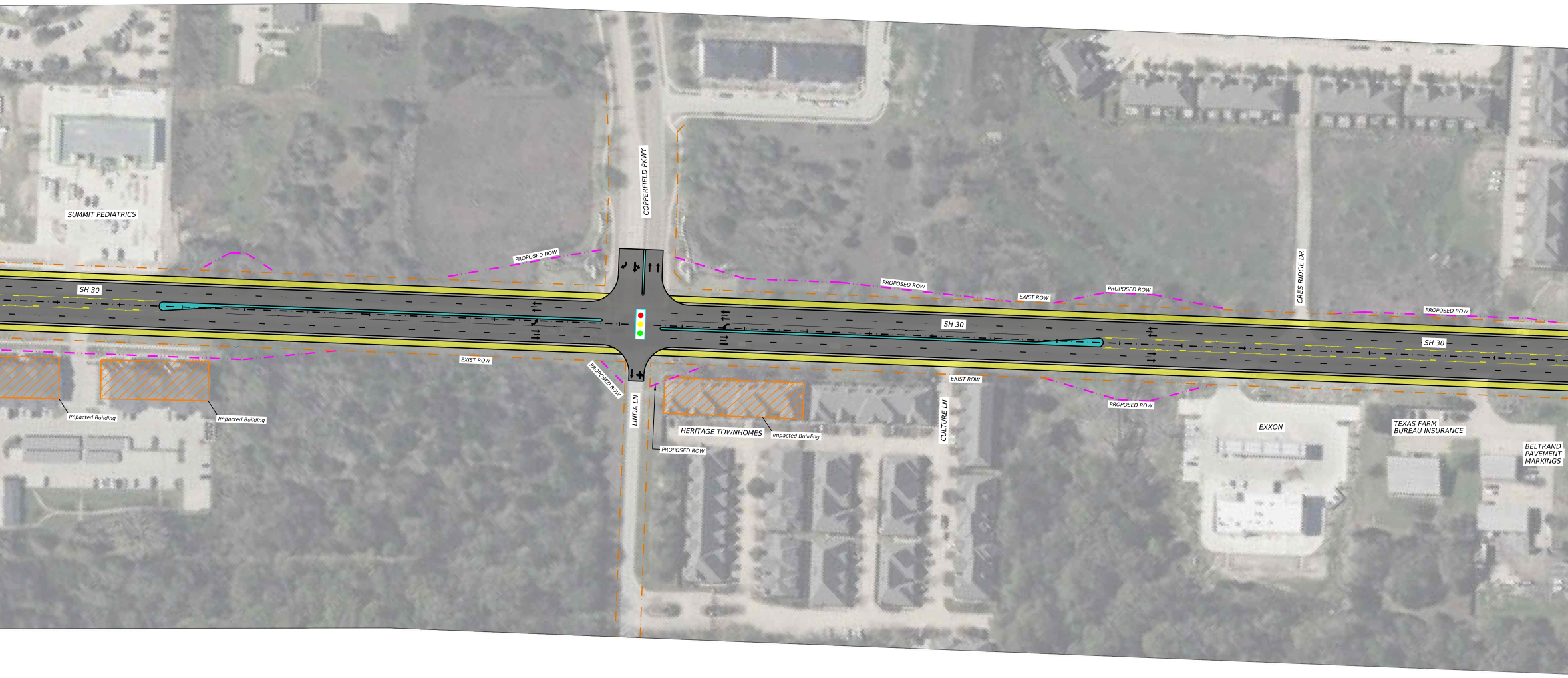
SUMMIT PEDIATRICS
PROPOSED ROW
COPPERFIELD PKWY
CRES RIDGE DR
SH 30
PROPOSED ROW
EXIST ROW
PROPOSED ROW
PROPOSED ROW
SH 30
SH 30
EXIST ROW
PROPOSED ROW
Impacted Building
Impacted Building
LINDA LN
HERITAGE TOWNHOMES
Impacted Building
PROPOSED ROW
EXIST ROW
CULTURE LN
PROPOSED ROW
EXXON
TEXAS FARM BUREAU INSURANCE
BELTRAND PAVEMENT MARKINGS

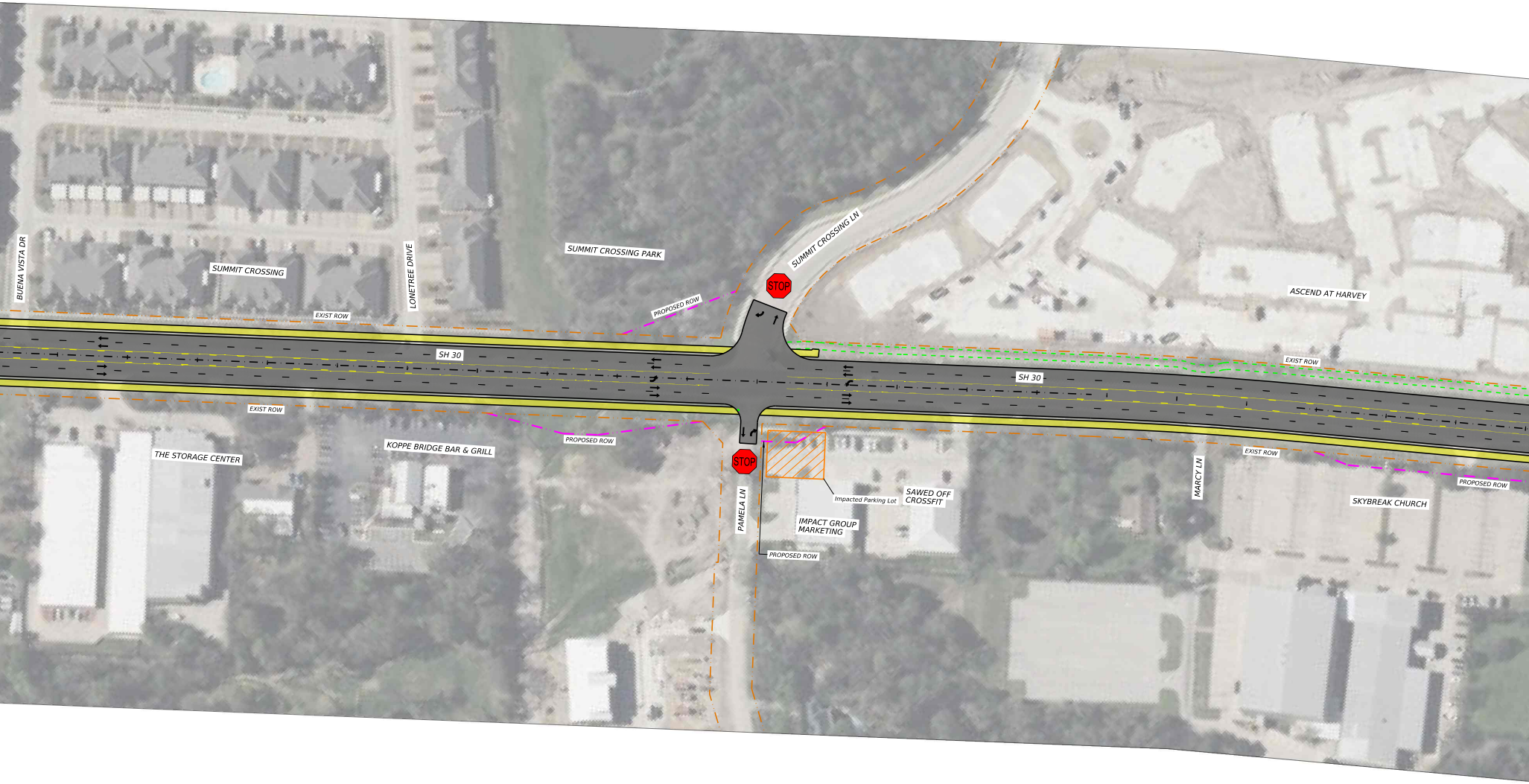
BUENA VISTA DR
SUMMIT CROSSING
LONETREE DRIVE
SUMMIT CROSSING PARK
SUMMIT CROSSING LN
STOP
PROPOSED ROW
EXIST ROW
ASCEND AT HARVEY
SH 30
SH 30
EXIST ROW
EXIST ROW
THE STORAGE CENTER
KOPPE BRIDGE BAR & GRILL
PROPOSED ROW
STOP
PAMELA LN
Impacted Parking Lot
SAWED OFF CROSSFIT
IMPACT GROUP MARKETING
PROPOSED ROW
MARCY LN
EXIST ROW
SKYBREAK CHURCH
PROPOSED ROW

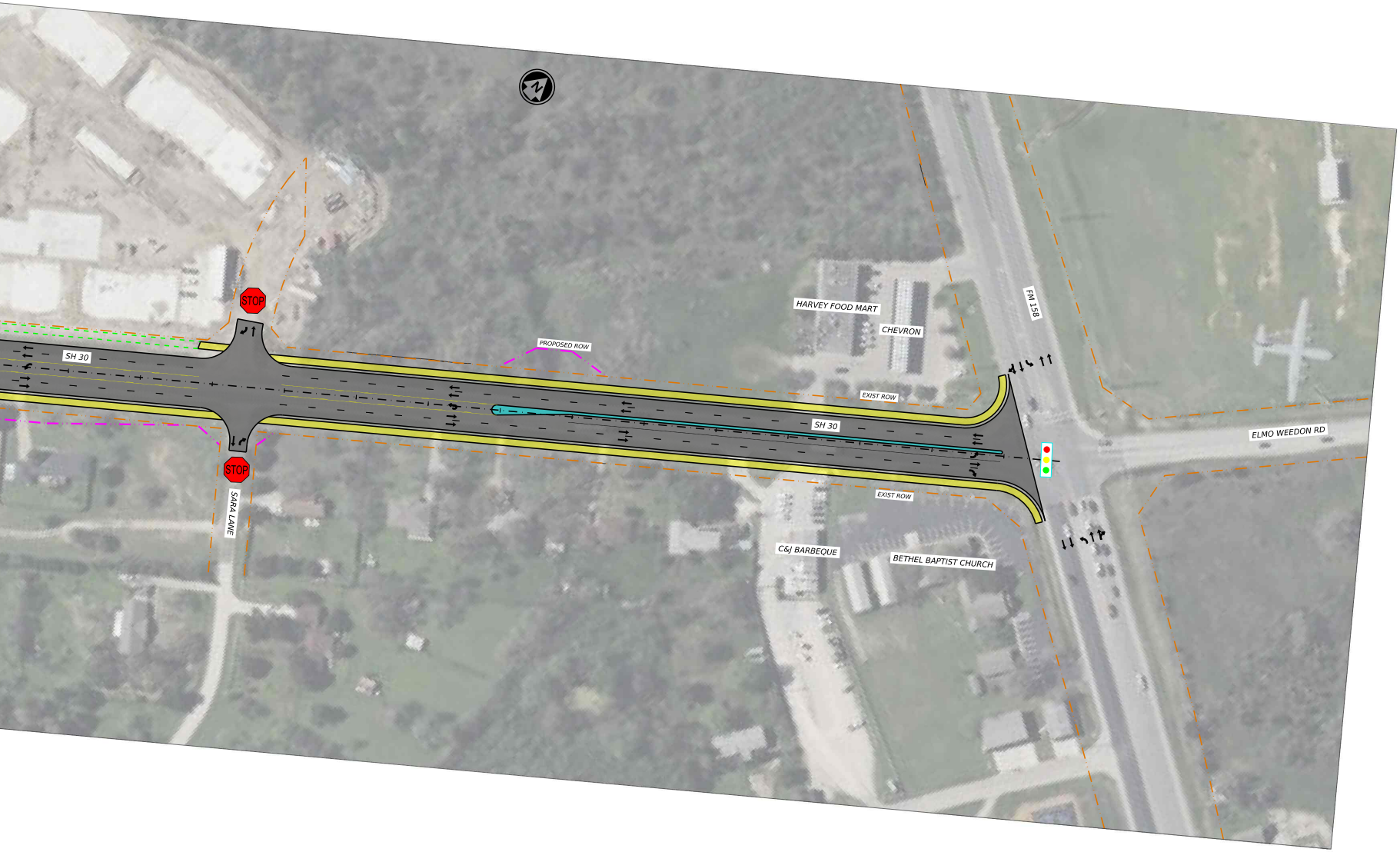
STOP
SH 30
PROPOSED ROW
HARVEY FOOD MART
CHEVRON
FM 158
EXIST ROW
SH 30
ELMO WEEDON RD
EXIST ROW
STOP
SARA LANE
C&J BARBEQUE
BETHEL BAPTIST CHURCH

TEXAS DEPARTMENT OF TRANSPORTATION
BRYAN DISTRICT

CHAD BOHNE, P.E., DISTRICT ENGINEER

PUBLIC MEETING EXHIBITS

SH 30 FROM ASSOCIATES AVE TO FM 158

FUNCTIONAL CLASSIFICATION: MINOR ARTERIAL
CSJ:2446-01-032
NET LENGTH OF CORRIDOR PLAN:2.1 MI

BRAZOS COUNTY

PLANNING OF: WIDENING SH 30 FROM 2 TO 4 LANES

DECEMBER 2025

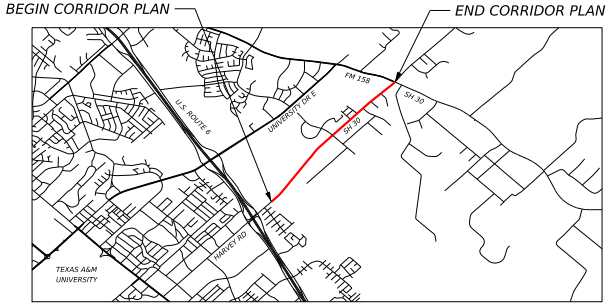
BEGIN CORRIDOR PLAN
END CORRIDOR PLAN
FM 158
SH 30
U.S. ROUTE 6
UNIVERSITY DR E
SH 30
HARVEY RD
TEXAS A&M
UNIVERSITY

KEY MAP

N.T.S

PRELIMINARY
FOR INTERIM REVIEW ONLY. NOT FOR
PERMITTING, BIDDING, OR CONSTRUCTION.
Prepared by or under the
Direct Supervision of
JILL M. VAN HOEWYK, P.E. NO 110940
12/9/2025

LAMB-STAR ENGINEERING, L.L.C.
3801 PARKWOOD BOULEVARD, SUITE 550
FRISCO, TEXAS 75034 (214) 440-3600
TEXAS REGISTERED ENGINEERING FIRM F-9073

LEGEND

— · · —	EXISTING RIGHT OF WAY
— · · —	PROPOSED RIGHT OF WAY
- - - - -	EXISTING SIDEWALK TO BE UTILIZED
■	PROPOSED ROADWAY
🟥	PROPOSED BRIDGE
■	PROPOSED MEDIAN / ISLAND
🟨	PROPOSED SIDEWALK
▨	PROPOSED ROADWAY (BY OTHERS)
🟪	PROPOSED MEDIAN / ISLAND (BY OTHERS)
🟩	PROPOSED SIDEWALK (BY OTHERS)
←	PROPOSED LANE

0 50 100
HORIZ. SCALE IN FEET

ROLL 1 OF 1

© 2025 Microsoft Corporation © 2025 Maxar ©CNES (2025) Distribution Airbus DS