TEXAS DEPARTMENT OF TRANSPORTATION
BRYAN DISTRICT

CHAD BOHNE, P.E., DISTRICT ENGINEER

PUBLIC MEETING EXHIBITS

SH 30 FROM ASSOCIATES AVE TO FM 158

FUNCTIONAL CLASSIFICATION: MINOR ARTERIAL
CSJ:2446-01-032
NET LENGTH OF CORRIDOR PLAN:2.1 MI

BRAZOS COUNTY

PLANNING OF: WIDENING SH 30 FROM 2 TO 4 LANES

DECEMBER 2025

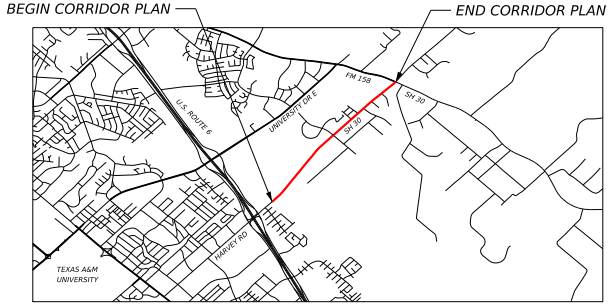
BEGIN CORRIDOR PLAN
END CORRIDOR PLAN
FM 158
SH 30
U.S. ROUTE 6
UNIVERSITY DR E
SH 30
HARVEY RD
TEXAS A&M UNIVERSITY

KEY MAP

N.T.S

PRELIMINARY
FOR INTERIM REVIEW ONLY. NOT FOR PERMITTING, BIDDING, OR CONSTRUCTION.
Prepared by or under the Direct Supervision of
JILL M. VAN HOEWYK, P.E. NO 110940
12/9/2025

LAMB-STAR ENGINEERING, L.L.C.
3801 PARKWOOD BOULEVARD, SUITE 550
FRISCO, TEXAS 75034 (214) 440-3600
TEXAS REGISTERED ENGINEERING FIRM F-9073

LEGEND

— · · —	EXISTING RIGHT OF WAY
— · · —	PROPOSED RIGHT OF WAY
- - - -	EXISTING SIDEWALK TO BE UTILIZED
▬	PROPOSED ROADWAY
🟥	PROPOSED BRIDGE
▬	PROPOSED MEDIAN / ISLAND
🟨	PROPOSED SIDEWALK
▨	PROPOSED ROADWAY (BY OTHERS)
🟪	PROPOSED MEDIAN / ISLAND (BY OTHERS)
🟩	PROPOSED SIDEWALK (BY OTHERS)
←	PROPOSED LANE

0 50 100
HORIZ. SCALE IN FEET

ROLL 1 OF 1

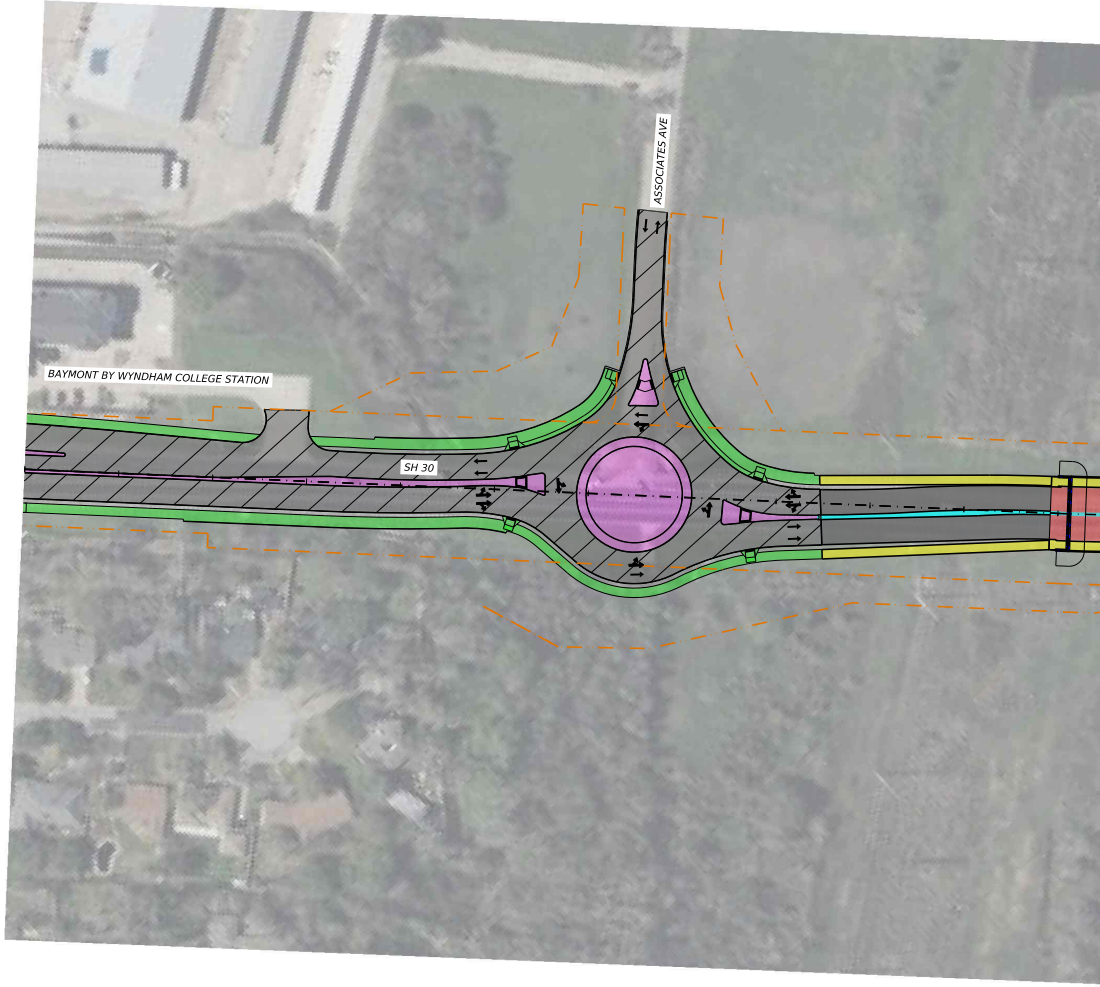
ASSOCIATES AVE
BAYMONT BY WYNDHAM COLLEGE STATION
SH 30

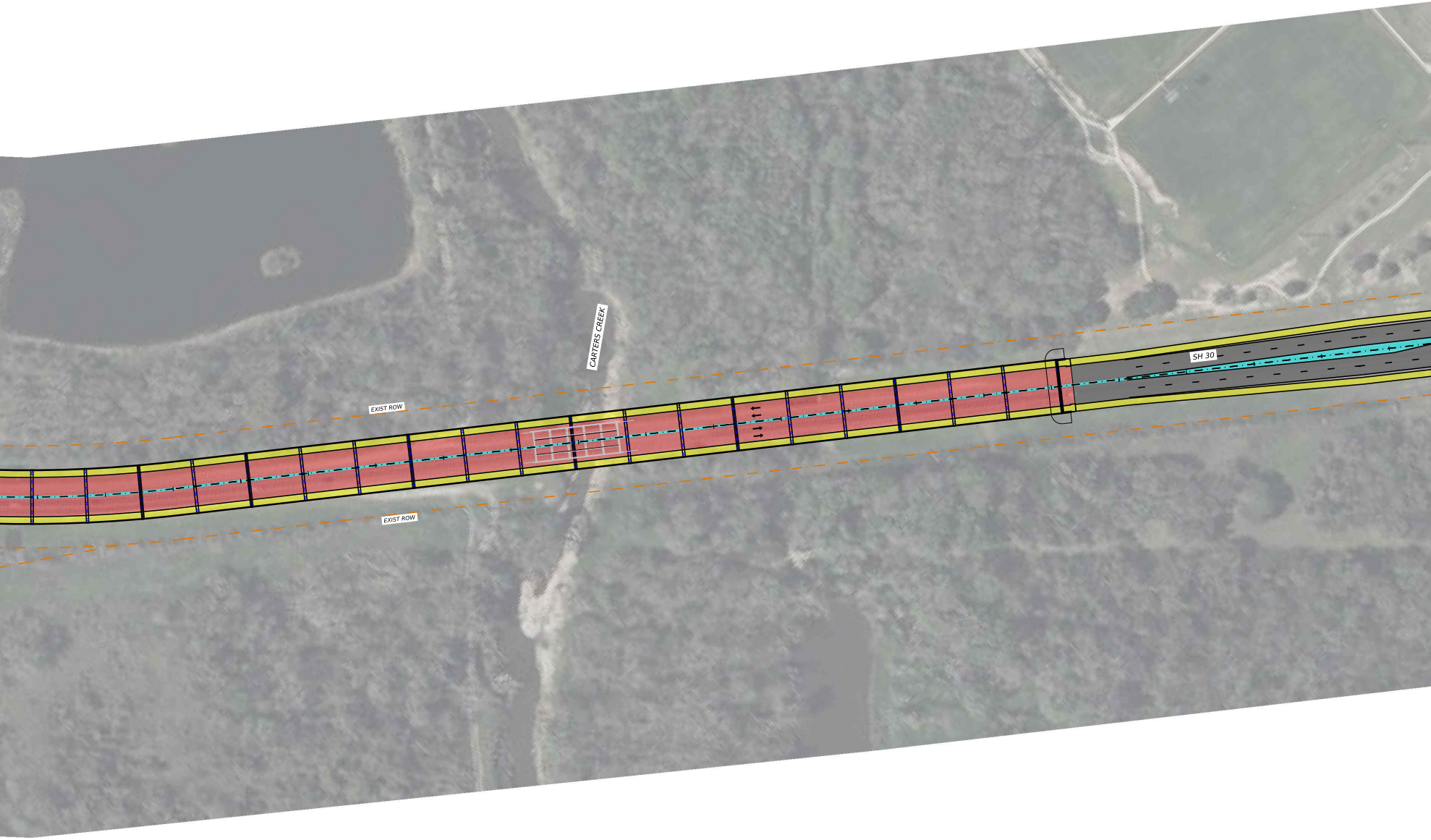
CARTERS CREEK
EXIST ROW
EXIST ROW
SH 30

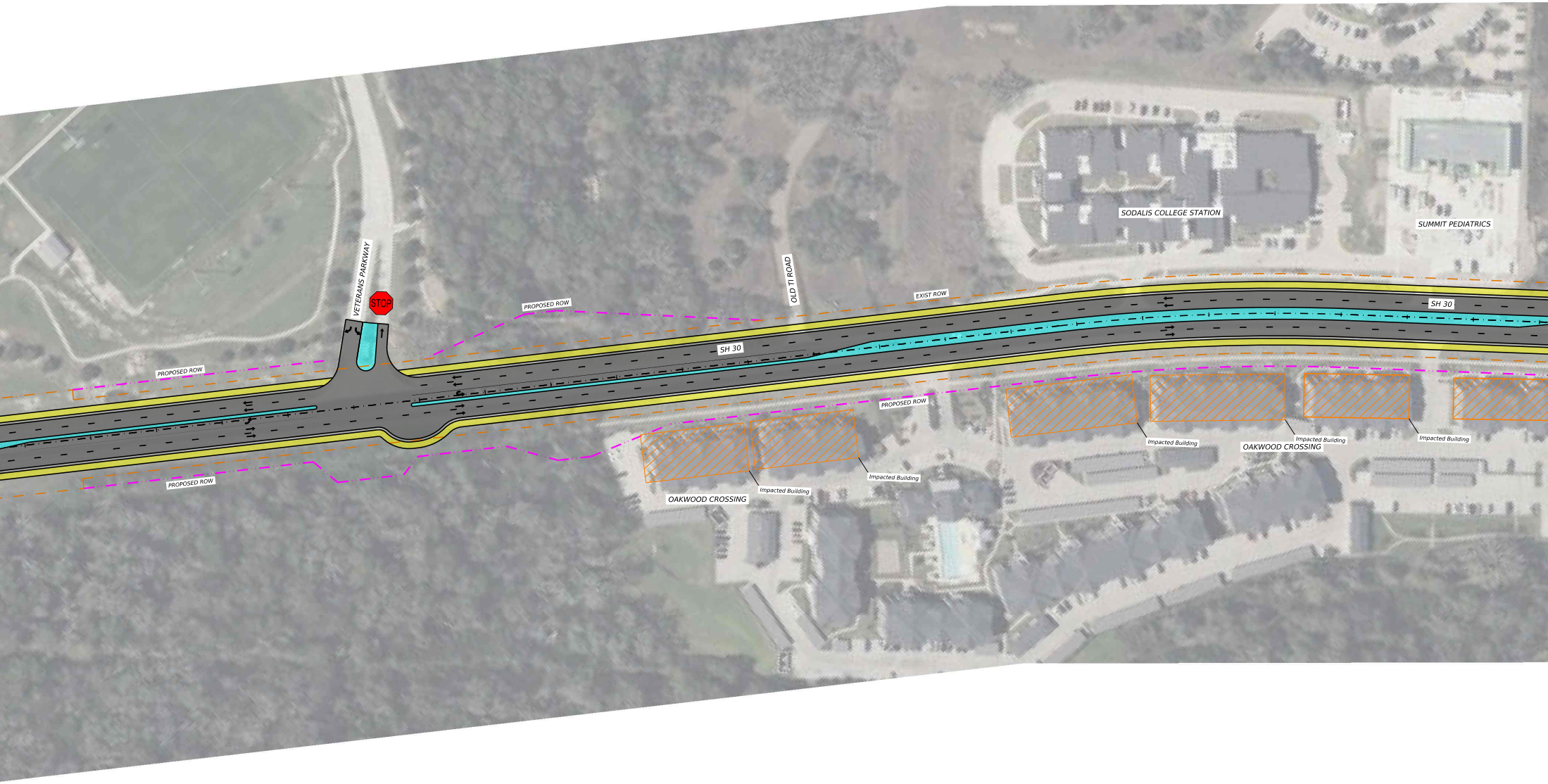
VETERANS PARKWAY
STOP
OLD TI ROAD
SODALIS COLLEGE STATION
SUMMIT PEDIATRICS
PROPOSED ROW
EXIST ROW
SH 30
SH 30
PROPOSED ROW
PROPOSED ROW
PROPOSED ROW
Impacted Building
Impacted Building
Impacted Building
Impacted Building
Impacted Building
OAKWOOD CROSSING
OAKWOOD CROSSING

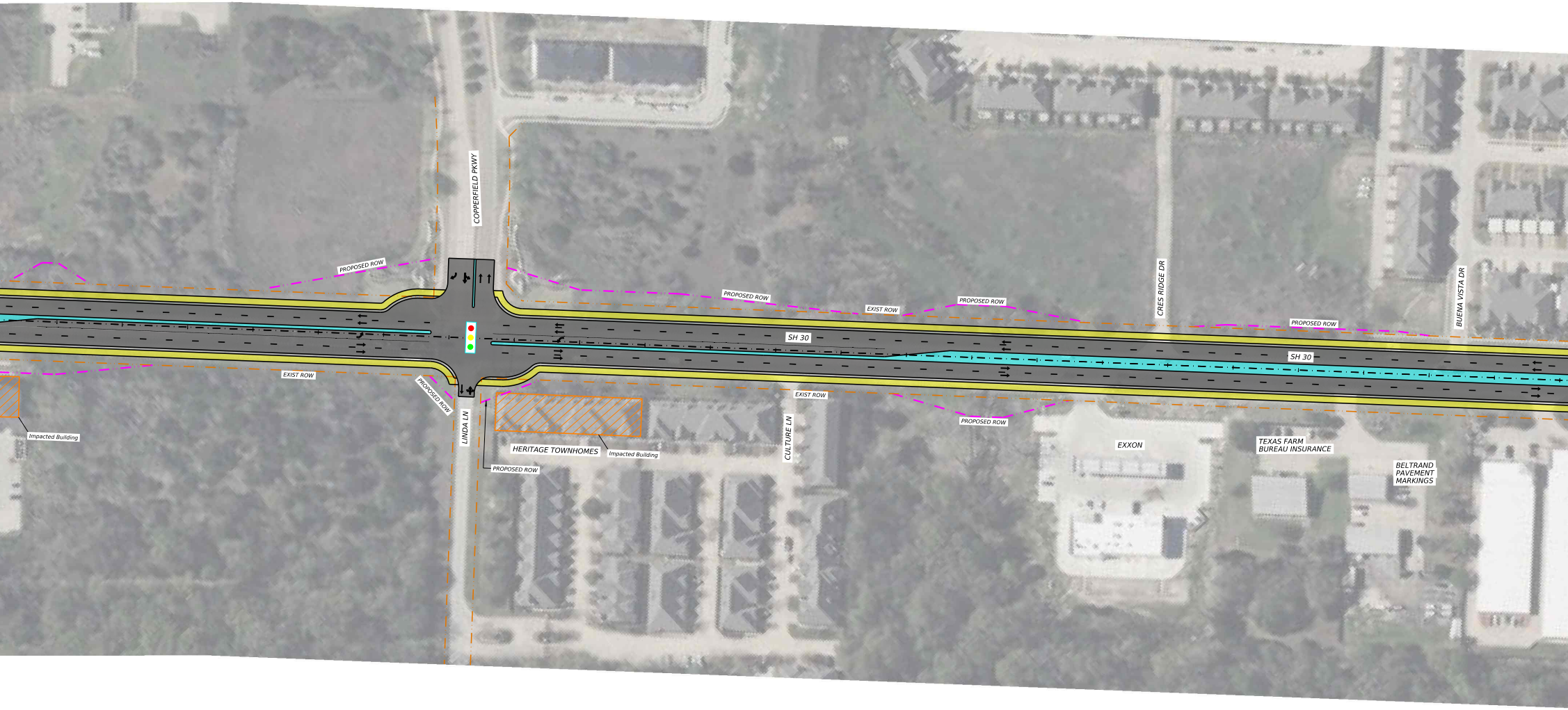
PROPOSED ROW
COPPERFIELD PKWY
PROPOSED ROW
EXIST ROW
PROPOSED ROW
CRES RIDGE DR
PROPOSED ROW
BUENA VISTA DR
SH 30
SH 30
EXIST ROW
PROPOSED ROW
Impacted Building
LINDA LN
EXIST ROW
CULTURE LN
PROPOSED ROW
HERITAGE TOWNHOMES
Impacted Building
PROPOSED ROW
EXXON
TEXAS FARM
BUREAU INSURANCE
BELTRAND
PAVEMENT
MARKINGS

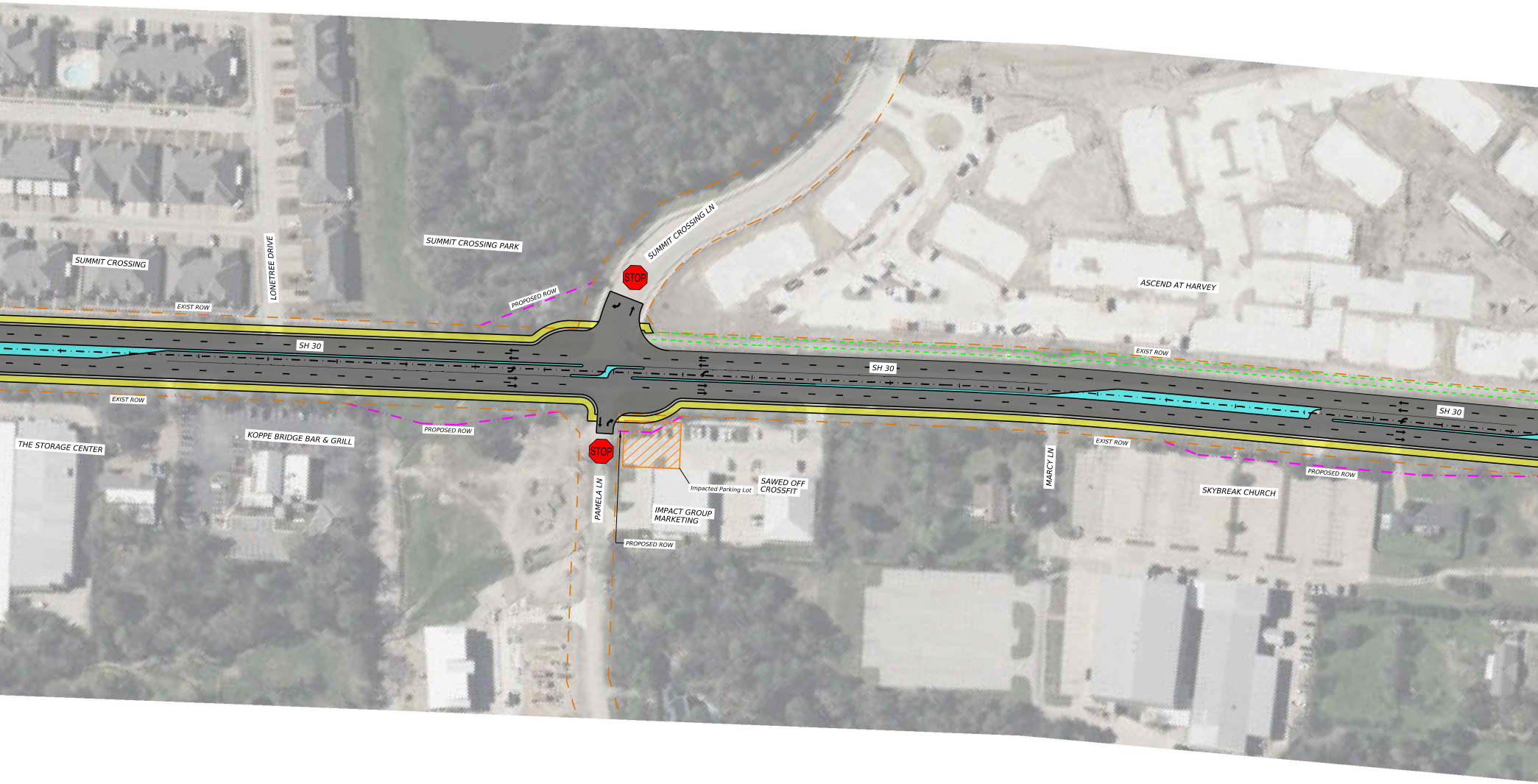
SUMMIT CROSSING
LONETREE DRIVE
SUMMIT CROSSING PARK
SUMMIT CROSSING LN
STOP
ASCEND AT HARVEY
PROPOSED ROW
EXIST ROW
SH 30
SH 30
EXIST ROW
SH 30
EXIST ROW
PROPOSED ROW
THE STORAGE CENTER
KOPPE BRIDGE BAR & GRILL
STOP
PAMELA LN
Impacted Parking Lot
SAWED OFF CROSSFIT
IMPACT GROUP MARKETING
PROPOSED ROW
MARCY LN
EXIST ROW
SKYBREAK CHURCH
PROPOSED ROW

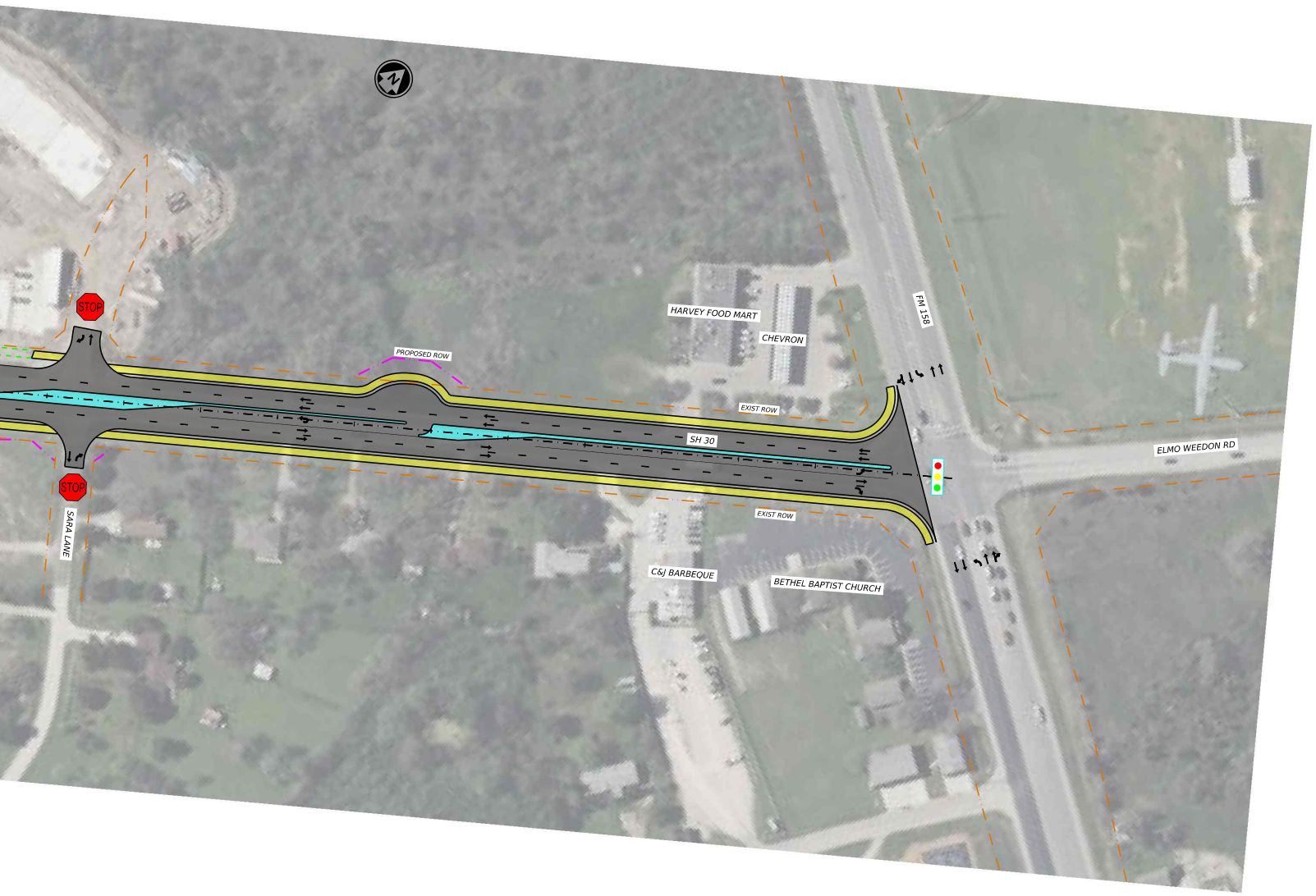
STOP
STOP
SARA LANE
PROPOSED ROW
HARVEY FOOD MART
CHEVRON
EXIST ROW
SH 30
EXIST ROW
FM 158
ELMO WEEDON RD
C&J BARBEQUE
BETHEL BAPTIST CHURCH

TEXAS DEPARTMENT OF TRANSPORTATION
BRYAN DISTRICT

CHAD BOHNE, P.E., DISTRICT ENGINEER

PUBLIC MEETING EXHIBITS

SH 30 FROM ASSOCIATES AVE TO FM 158

FUNCTIONAL CLASSIFICATION: MINOR ARTERIAL
CSJ:2446-01-032
NET LENGTH OF CORRIDOR PLAN:2.1 MI

BRAZOS COUNTY

PLANNING OF: WIDENING SH 30 FROM 2 TO 4 LANES

DECEMBER 2025

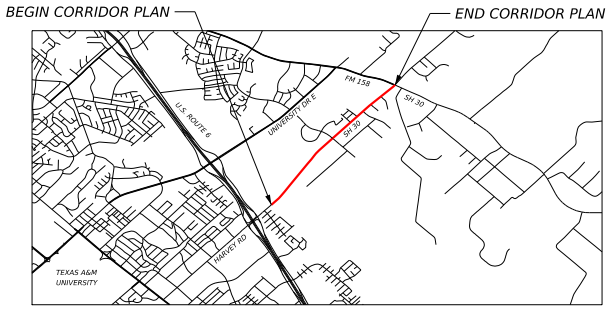
BEGIN CORRIDOR PLAN
END CORRIDOR PLAN
FM 158
SH 30
SH 30
U.S. ROUTE 6
UNIVERSITY DR E
HARVEY RD
TEXAS A&M UNIVERSITY

KEY MAP

N.T.S

PRELIMINARY
FOR INTERIM REVIEW ONLY. NOT FOR PERMITTING, BIDDING, OR CONSTRUCTION.
Prepared by or under the
Direct Supervision of
JILL M. VAN HOEWYK, P.E. NO 110940
12/9/2025

LAMB-STAR ENGINEERING, L.L.C.
3801 PARKWOOD BOULEVARD, SUITE 550
FRISCO, TEXAS 75034 (214) 440-3600
TEXAS REGISTERED ENGINEERING FIRM F-9073

LEGEND

— · · — · · —	EXISTING RIGHT OF WAY
— · · — · · —	PROPOSED RIGHT OF WAY
- - - - - - -	EXISTING SIDEWALK TO BE UTILIZED
⬛	PROPOSED ROADWAY
🟥	PROPOSED BRIDGE
🟦	PROPOSED MEDIAN / ISLAND
🟨	PROPOSED SIDEWALK
▨	PROPOSED ROADWAY (BY OTHERS)
🟪	PROPOSED MEDIAN / ISLAND (BY OTHERS)
🟩	PROPOSED SIDEWALK (BY OTHERS)
←	PROPOSED LANE

0 50 100
HORIZ. SCALE IN FEET

ROLL 1 OF 1

© 2025 Microsoft Corporation © 2025 Maxar ©CNES (2025) Distribution Airbus DS