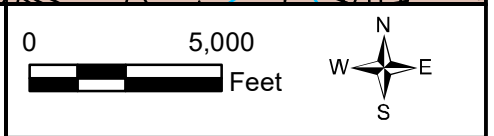
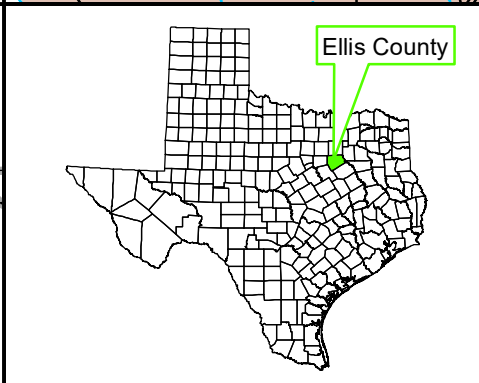
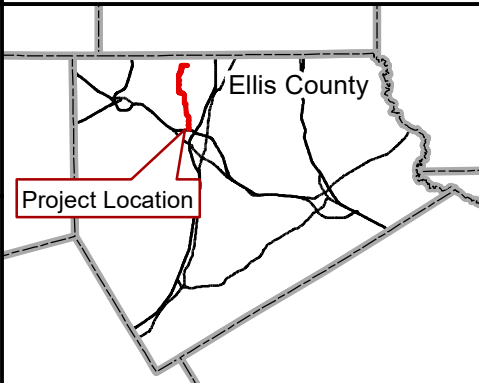


Base Map Source: Ellis County (NCTCOG, 2016)



**FIGURE 1**  
**PROJECT LOCATION MAP**  
 FARM-TO-MARKET ROAD (FM) 664  
 From U.S. Highway (US) 287  
 To Westmoreland Road  
 Ellis County  
 CSJs: 1051-01-038 and 1051-01-052