



November 7, 2024

Dallas Projects

SH 180 from NW 6th Street to NE 5th Street

CSJ: 0008-08-078, 0008-08-081, 0008-08-082

Focus Area: City of Grand Prairie – Dallas County

Project Limits: SH 180 from NW 6th Street to NE 5th Street

Project Description: The project would reduce from a 4-lane to a 2-lane divided roadway to add parking and bicycle lanes

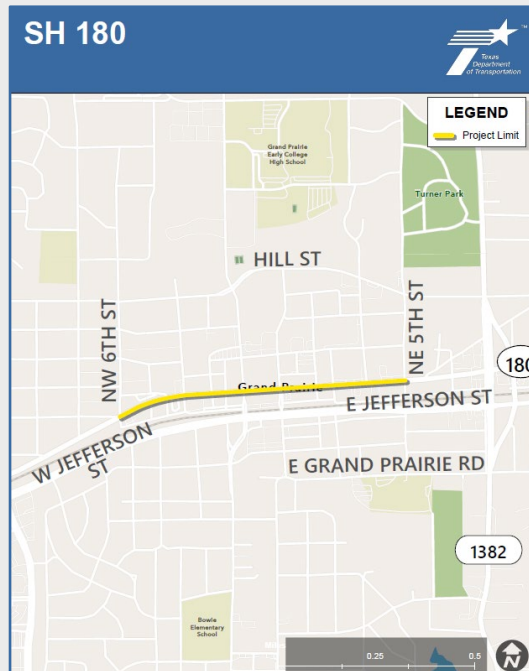
Approximate Length: 0.72 miles

Let Year: 2028

Approximate Completion Date: 2030

Funding Source: Federal, State, and Local

Approximate Cost: \$21,000,000



N Jefferson Street from Wintergreen Road to E Pleasant Run Road; E Pleasant Run Road from Jefferson Street to Lancaster-Hutchins Road

CSJ: 0918-47-239

Focus Area: City of Lancaster – Dallas County

Project Limits: N Jefferson Street and E Pleasant Run Road

Project Description: The project would include widening and reconstructing to a 4-lane divided roadway with bicycle lanes

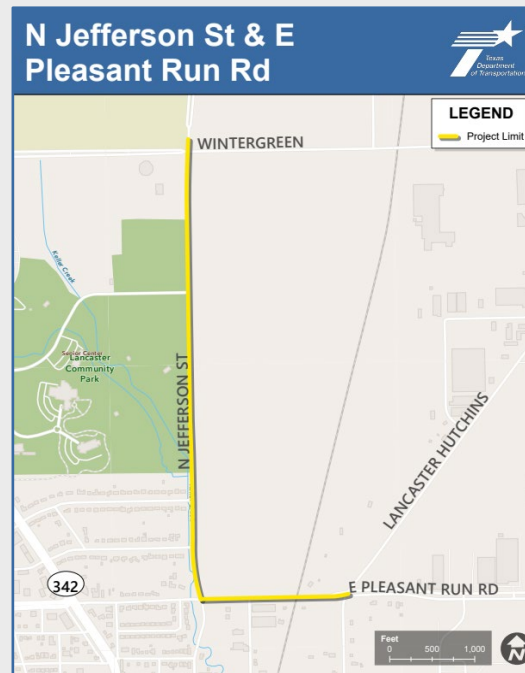
Approximate Length: 1.34 miles

Let Year: 2027

Approximate Completion Date: 2029

Funding Source: Federal and Local

Approximate Cost: \$10,525,000



N Prairie Creek Road from North of Military Parkway to North of Forney Road

CSJ: 0918-47-244

Focus Area: City of Dallas – Dallas County

Project Limits: N Prairie Creek Road from North of Military Parkway to North of Forney Road

Project Description: The project would include construction to physically separate Prairie Creek Road and the Union Pacific Railroad, and add bicycle lanes

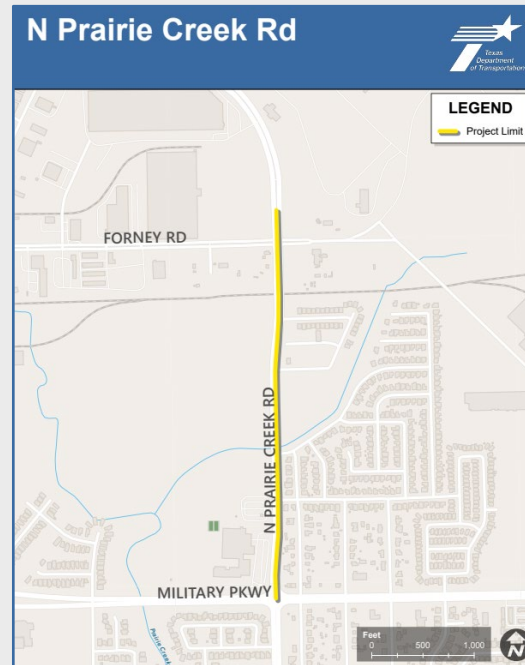
Approximate Length: 0.98 mile

Let Year: 2028

Approximate Completion Date: 2030

Funding Source: Federal and Local

Approximate Cost: \$13,313,653



West Commerce Street from Forth Worth Avenue to Riverfront Boulevard

CSJ: 0918-47-275

Focus Area: City of Dallas – Dallas County

Project Limits: West Commerce Street from Fort Worth Avenue to Riverfront Boulevard

Project Description: The project would include the construction of sidewalks and bicycle lanes

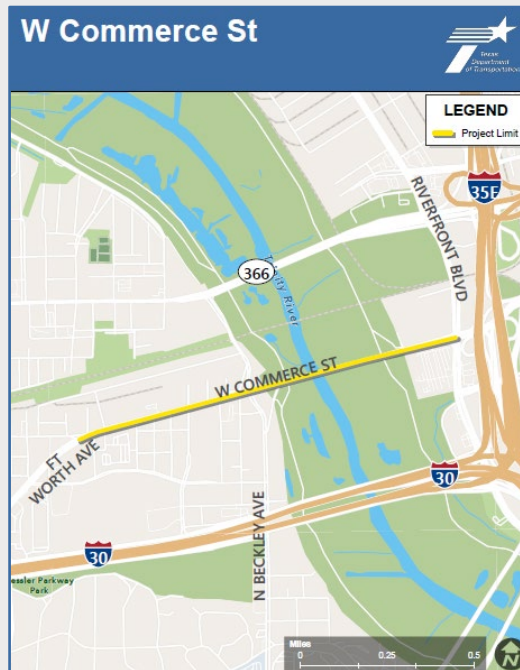
Approximate Length: 1.12 miles

Let Year: 2027

Approximate Completion Date: 2029

Funding Source: Federal

Approximate Cost: \$8,270,000



Park Lane from Greenville Avenue to Hemlock Avenue

CSJ: 0918-47-295

Focus Area: City of Dallas – Dallas County

Project Limits: Park Lane from Greenville Avenue to Hemlock Avenue

Project Description: The project would include reconstruction and striping of 4 travel lanes, a left turn lane, bicycle lanes, sidewalks, and intersection improvements at Shady Brook

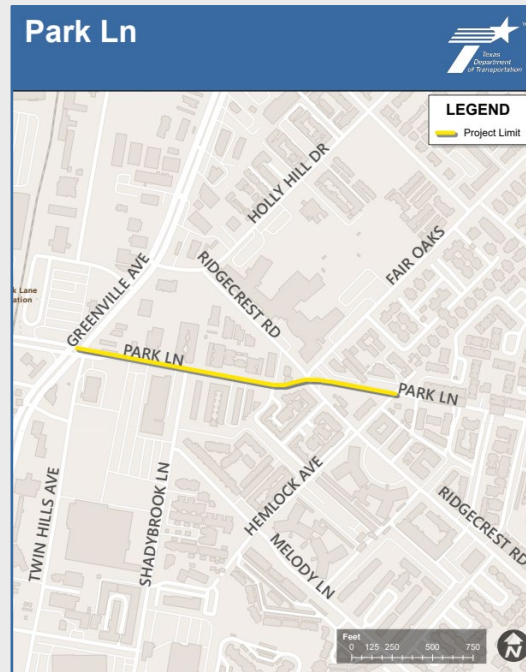
Approximate Length: 0.37 miles

Let Year: 2027

Approximate Completion Date: 2029

Funding Source: Federal

Approximate Cost: \$7,662,535



Fair Oaks Avenue from Ridgcrest Road to Walnut Hill Lane

CSJ: 0918-47-376

Focus Area: City of Dallas – Dallas County

Project Limits: Fair Oaks Avenue from Ridgcrest Road to Walnut Hill Lane

Project Description: The project would include the addition of bicycle lanes

Approximate Length: 1.12 miles

Let Year: 2027

Approximate Completion Date: 2029

Funding Source: Federal and Local

Approximate Cost: \$437,500

