Texas Department of Transportation

SCHEMATIC LAYOUT PROPOSED
US 70 FROM THE NEW MEXICO STATE LINE TO FM 292
FARWELL, TEXAS

Mr. Steven P. Warren, P.E.
District Engineer
Lubbock District

Parmer County
Project Number:
CSJ: 0052-01-046

PRELIMINARY, SUBJECT TO CHANGE

TRAIN BYPASS ROUTE OPTION	ALTERNATIVE 2
Limits From:	FM 292
To:	5,205 ft. North Of FM 292 On US 60
Net Length:	1.177 mi. / 6,215 ft.
Design Speed:	US 60 = 50 mph FM 292 = 30 MPH
Current ADT:	US 60 5,808 (Statewide Planning Map 2021) FM 292 = 1,093 (Statewide Planning Map 2021)
Projected ADT:	US 60 = TBD FM 292 = TBD
Functional Classification:	US 60 = Principal Arterial FM 292 = Major Collector

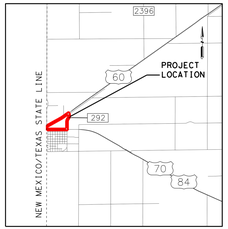

PROJECT LOCATION MAP
LUBBOCK DISTRICT

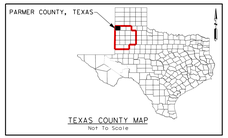

TEXAS COUNTY MAP
Not To Scale

PLAN LEGEND

- PROPOSED MAINLANES
- PROPOSED FRONTAGE ROAD
- PROPOSED RAMP
- PROPOSED BRIDGE
- PROPOSED DRIVEWAY
- PROPOSED RETAINING WALL
- PROPOSED EMBANKMENT
- PAVEMENT REMOVAL

r.g. miller DCCM

R.G. Miller Engineers, Inc. | TxEng F - 487
16340 Park Ten Place, Ste 350
Houston, TX 77084
713.461.9600 | rgmiller.com

THESE PRELIMINARY DOCUMENTS ARE TO BE RELEASED FOR INFORMATION PURPOSES AND ARE NOT INTENDED FOR CONSTRUCTION. THEY WERE PREPARED FOR THE TEXAS DEPARTMENT OF TRANSPORTATION UNDER THE SUPERVISION OF:

HILLARY N. PASSOVOY, P.E. DATE: 6/16/2023
SERIAL NO. 92760

0 50 100
HORIZONTAL

ALTERNATIVE #2 - TEXAS ONLY OPTION

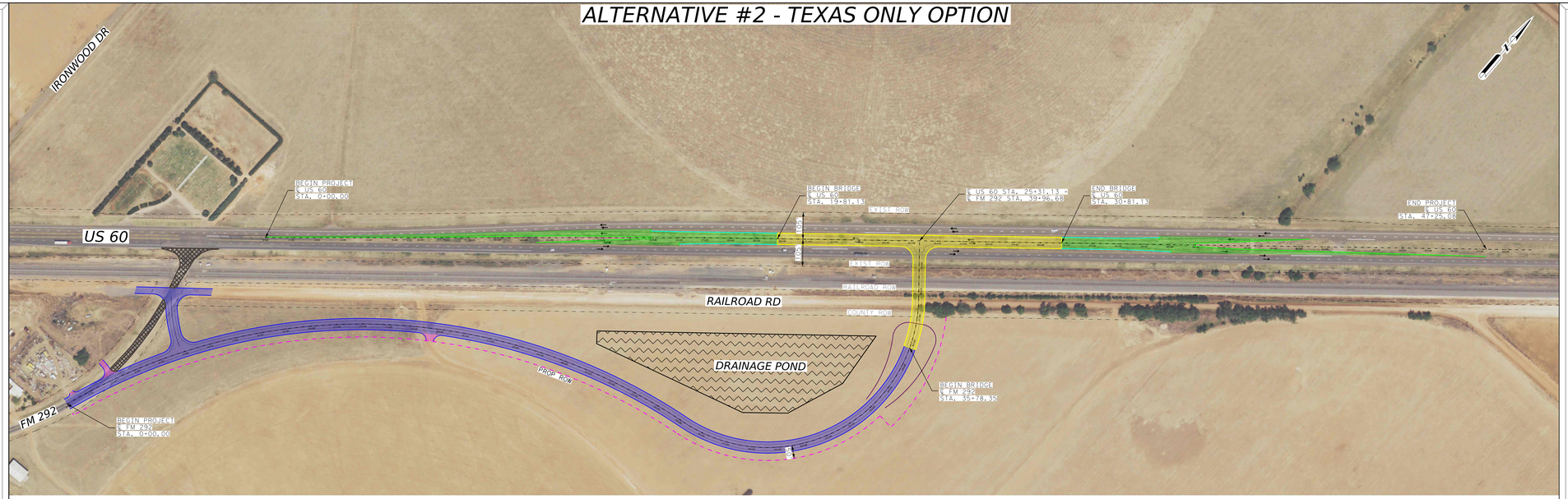

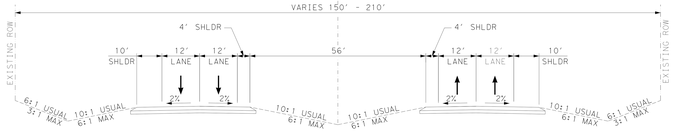

EXISTING US 60 TYPICAL SECTION

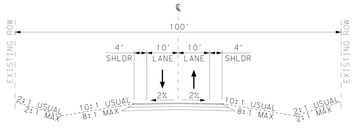

EXISTING FM 292 TYPICAL SECTION

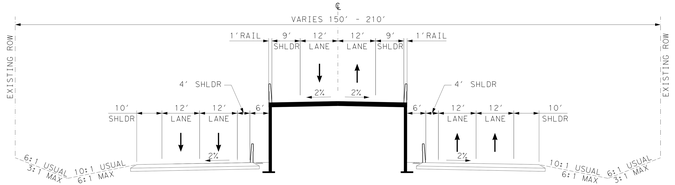

PROPOSED US 60 TYPICAL SECTION

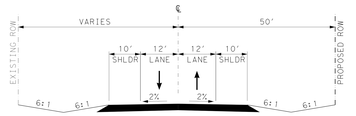

PROPOSED FM 292 TYPICAL SECTION

Texas Department of Transportation

SCHEMATIC LAYOUT PROPOSED
US 70 FROM THE NEW MEXICO STATE LINE TO FM 292
FARWELL, TEXAS

Mr. Steven P. Warren, P.E.
District Engineer
Lubbock District

Parmer County
Project Number:
CSJ: 0052-01-046

PRELIMINARY, SUBJECT TO CHANGE

TRAIN BYPASS ROUTE OPTION ALTERNATIVE 2
Limits From: FM 292
To: 5,205 ft. North Of FM 292 On US 60
Net Length: 1.177 mi. / 6,215 ft.
Design Speed: US 60 = 50 mph; FM 292 = 30 MPH
Current ADT: US 60 5,808 (Statewide Planning Map 2021); FM 292 = 1,093 (Statewide Planning Map 2021)
Projected ADT: US 60 = TBD; FM 292 = TBD
Functional Classification: US 60 = Principal Arterial; FM 292 = Major Collector

PROJECT LOCATION MAP
LUBBOCK DISTRICT

TEXAS COUNTY MAP
Not To Scale

PLAN LEGEND

r.g. miller DCCM

R.G. Miller Engineers, Inc. | TxEng F - 487
16340 Park Ten Place, Ste 350
Houston, TX 77084
713.461.9600 | rgmiller.com

THESE PRELIMINARY DOCUMENTS ARE TO BE RELEASED FOR INFORMATION PURPOSES AND ARE NOT INTENDED FOR CONSTRUCTION. THEY WERE PREPARED FOR THE TEXAS DEPARTMENT OF TRANSPORTATION UNDER THE SUPERVISION OF:

HILLARY N. PASSOVOY, P.E. DATE: 6/16/2023
SERIAL NO. 92760

0 50 100
HORIZONTAL