Texas Department of Transportation

NMDOT

# SCHEMATIC LAYOUT
## US 70 RELIEF ROUTE

| | | |
|---|---|---|
| FROM | THE NEW MEXICO STATE LINE | N. CURRY RD C |
| TO | 3rd STREET | TEXAS STATE LINE |
| | FARWELL, TEXAS | TEXICO, NEW MEXICO |
| | Mr. Steven P. Warren, P.E. | Mr. Francisco Sanchez, P.E. |
| | District Engineer | District Engineer |
| | Lubbock District | NMDOT District 2 |
| | Parmer County | |

Project Number:
CSJ: 0052-01-046

## PRELIMINARY, SUBJECT TO CHANGE

| | |
|---|---|
| Limits From: | 0.25 MI W of N. Curry Rd C, Texico, NM |
| To: | 3rd St., in Farwell, TX |
| Net Length: | 2.120 mi / 11,195 ft |
| Design Speed: | US 60/70/84 = 50 mph<br>US 70/84 = 35 mph |
| Current ADT: | US 70 = 8,500 (TIP 2020) |
| Projected ADT: | US 70 = 11,700 (TIP 2040) |
| Functional Classification: | US 70 = Principal Arterial |

PROJECT LOCATION MAP
NUMBER DESIGNATE

TEXAS & NEW MEXICO COUNTY MAP
NOT TO SCALE

PLAN LEGEND
- PROPOSED MAINLANES
- PROPOSED RELIEF ROUTE
- PROPOSED RAMP
- PROPOSED BRIDGE
- PAVEMENT REMOVAL
- CONCRETE BARRIER
- PROPOSED RETAINING WALL
- EMBANKMENT
- PROPOSED SIDEWALK
- EXIST ROW
- PROPOSED ROW

BinkleyBarfield | DCCM


Binkley & Barfield, Inc.
TxEng F-257
1710 Seamist Dr
Houston, TX 77008
713.869.3430
BinkleyBarfield.com


THESE PRELIMINARY DOCUMENTS ARE TO BE RELEASED FOR INFORMATION PURPOSES ONLY AND ARE NOT INTENDED FOR CONSTRUCTION, BIDDING OR PERMIT PURPOSES. TEXAS DEPARTMENT OF TRANSPORTATION UNDER THE SUPERVISION OF:

HELLEN A. PANSOYOS, P.E. DATE: 02-16-2024
TEXAS, NO. 92766

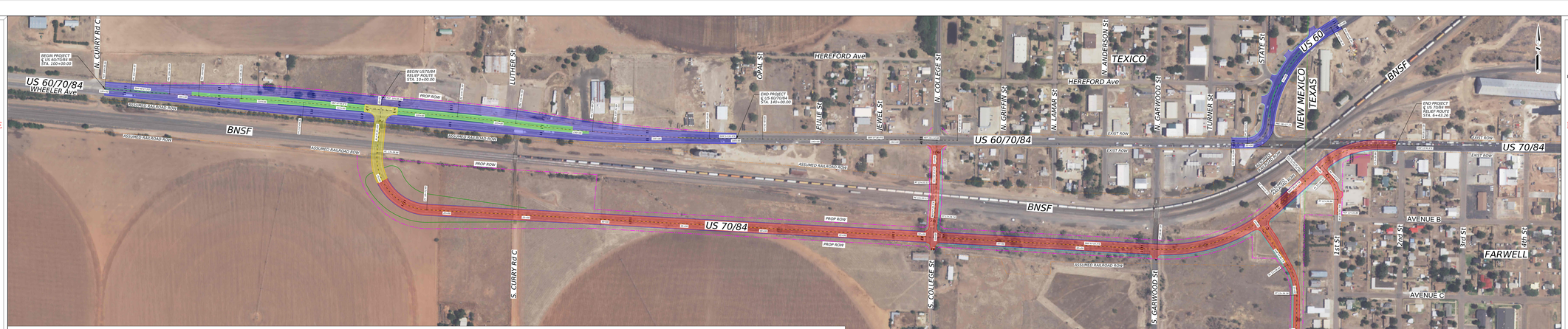


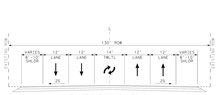


EXISTING US 60/70/84
TYPICAL SECTION
(NEW MEXICO SIDE)

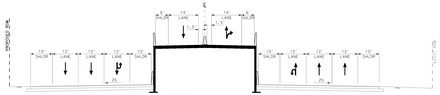


PROPOSED US 60/70/84
TYPICAL SECTION
(NEW MEXICO SIDE)

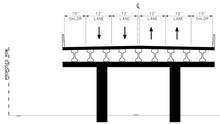


PROPOSED US 70/84 TYPICAL SECTION AT RELIEF ROUTE
(NEW MEXICO SIDE)




EXISTING US 60/70/84
TYPICAL SECTION
(NEW MEXICO SIDE)

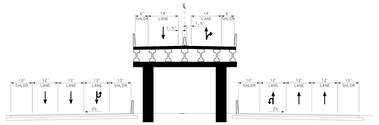


PROPOSED US 60/70/84 TYPICAL SECTION AT RELIEF ROUTE
(NEW MEXICO SIDE)




PROPOSED US 70/84 RELIEF ROUTE
TYPICAL SECTION
(NEW MEXICO SIDE)

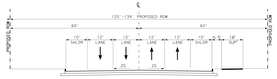


PROPOSED US 70/84 RELIEF ROUTE
TYPICAL SECTION
(NEW MEXICO SIDE)
* SHARED TURN LANE AT INTERSECTION AT ROCKER TO 1st ST. (TEXAS)




EXISTING US 70/84 TYPICAL SECTION
(TEXAS SIDE)




PROPOSED SH 348
TYPICAL SECTION
(SOUTH OF US 70/84)




PROPOSED S. COLLEGE ST.
TYPICAL SECTION
(S. COLLEGE ST. NORTH OF US 70/84)

EXISTING US 60
TYPICAL SECTION




EXISTING S. COLLEGE ST.
TYPICAL SECTION
(S. COLLEGE ST. SOUTH OF US 70/84)

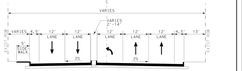


PROPOSED US 60
TYPICAL SECTION
AT HOOKED LEFT TURN
ONTO HEREFORD AVE
(NEW MEXICO SIDE)


Texas Department of Transportation

NMDOT

SCHEMATIC LAYOUT
US 70 RELIEF ROUTE

FROM THE NEW MEXICO STATE LINE — N. CURRY RD C
TO 3rd STREET — TEXAS STATE LINE
FARWELL, TEXAS — TEXICO, NEW MEXICO
Mr. Steven P. Warren, P.E. District Engineer, Lubbock District, Parmer County — Mr. Francisco Sanchez, P.E. District Engineer, NMDOT District 2

Project Number:
CSJ: 0052-01-046

PRELIMINARY, SUBJECT TO CHANGE

Limits From: 0.25 MI W of N. Curry Rd C, Texico, NM
To: 3rd St., in Farwell, TX
Net Length: 2.120 mi / 11,195 ft
Design Speed: US 60/70/84 = 50 mph; US 70/84 = 35 mph
Current ADT: US 70 = 8,500 (TIP 2020)
Projected ADT: US 70 = 11,700 (TIP 2040)
Functional Classification: US 70 = Principal Arterial

PROJECT LOCATION MAP
NUMBER DESIGNATE

TEXAS & NEW MEXICO COUNTY MAP
NOT TO SCALE

PLAN LEGEND
PROPOSED MAINLANES
PROPOSED RELIEF ROUTE
PROPOSED RAMP
PROPOSED BRIDGE
PAVEMENT REMOVAL
CONCRETE BARRIER
PROPOSED RETAINING WALL
EMBANKMENT
PROPOSED SIDEWALK
EXIST ROW
PROPOSED ROW

BinkleyBarfield | DCCM

Binkley & Barfield, Inc.
TxEng F-257
1710 Seamist Dr
Houston, TX 77008
713.869.3430
BinkleyBarfield.com

THESE PRELIMINARY DOCUMENTS ARE TO BE RELEASED FOR INFORMATION PURPOSES ONLY AND ARE NOT INTENDED FOR CONSTRUCTION, BIDDING OR PERMIT PURPOSES. TEXAS DEPARTMENT OF TRANSPORTATION UNDER THE SUPERVISION OF:

HELLEN A. PANSOYOS, P.E. DATE: 02-16-2024
TEXAS, NO. 92766


FILE: T:\0400-09-01 TX Farwell TO\04 Engineering\01 Roadway\Sheets\SHEET_01.DGN TIME: 10:19:24 AM
DATE: 2/16/2024 USER: Hellen.Pansoyos@binkleybarfield.com