





# ***RURAL TIP PROJECT TABLES***

## **How to use:**

- 1 Use a single sheet per each of your counties. Create more if you need to.**
- 2 Replace all text in brackets [...]**

**3 Copy and paste the information needed for each project in every row. The format will allow you to edit information as well as to add or remove rows as necessary. However, the spreadsheet will not allow reformatting.**

- 4 Match the Map ID color for each Fiscal Year with the color of the corresponding projects in your maps. Color codes are as follows:**

FY [2025]	
FY [2026]	
FY [2027]	
FY [2028]	

- 5 Replace the map place holders with your project maps per county**
- 6 Print County Project tables alongside your project maps**

**RURAL TRANSPORTATION IMPROVEMENT PROGRAM 2025-2028**

**WEBB COUNTY**

**LAREDO DISTRICT**

**Fiscal Year 2025**

Map ID	CSJ	Highway	County	Limits		Project Description	Total Project Cost	Let Year
				From	To			
1	0018-06-181	IH 35	Webb	0.010 MI S OF SANCHEZ (SBML)	0.28 MILES SOUTH OF SHILOH DRIVE	RESURFACE OF EXISTING ROADWAY MILL/INLAY, SPOT BASE REPAIR, MBGF, PAVEMENT MARKING & ENTR/EXIT RAMP, CONCRETE BARRIER REPAIR, REPLACE DMS	\$7,564,990	2025
2	0038-01-087	US 83	Webb	CIELITO-LINDO BLVD. (NB)	ESPEJO MOLINA ROAD (NB)	RESURFACE OF EXISTING ROADWAY SEALCOAT AND PAVEMENT MARKING	\$375,514	2025
3	0086-01-100	SH 359	Webb	US 83	SL 20	INSTALL SAFETY ILLUMINATION ON SH 359	\$571,139	2025
4	0086-03-035	SH 359	Webb	1.515 MILE WEST OF FM 2895	1.518 MILE EAST OF FM 469	RESURFACE OF EXISTING ROADWAY SEALCOAT AND PAVEMENT MARKING	\$528,204	2025
5	0086-04-027	SH 359	Webb	1.518 MI EAST OF FM649	DUVAL COUNTY LINE	RESURFACE OF EXISTING ROADWAY SEALCOAT AND PAVEMENT MARKING	\$785,568	2025
6	0086-14-106	IH 69W	Webb	0.10 MILES NORTH OF RIVERBANK DR	0.10 MILES SOUTH OF RIVERBANK DR	INSTALL TRAFFIC SIGNAL ON I-69W FRONTAGE ROAD AT RIVERBANK DR	\$428,938	2025
7	0086-16-008	SL 20	Webb	0.580 MILES SOUTH OF LOMAS DEL SUR BLVD	0.721 MILES NORTH OF LOMAS DEL SUR BLVD	CONSTRUCTION OF INTERCHANGE IMPROVEMENT AT LOMAS DEL SUR BLVD	\$45,239,785	2025
8	0086-16-018	SL 20	Webb	0.721 MILES NORTH OF LOMAS DEL SUR BLVD	0.54 MILES SOUTH OF SH 359	INSTALLATION OF CONCRETE BARRIER	\$4,347,122	2025
9	0086-16-019	SL 20	Webb	San Idelfonso Bridge	Mangana Hein Rd	INSTAL HIGH MAST ILLUMINATION ALONG SL 20 CORRIDOR	\$1,598,137	2025
10	0237-03-036	SH 44	Webb	WEBB/LA SALLE COUNTY LINE	8.0 M EAST OF THE LA SALLE COUNTY LINE	REHABILITATION OF EXISTING 2-LANE ROADWAY WITH SUPER-2 PASSING LANES & PAVEMENT MARKING	\$31,130,076	2025
11	0922-00-078	Various	Webb	DISTRICTWIDE	.	DISTRICTWIDE REMOVAL AND REPLACEMENT OF EXISTING BRIDGE RAIL AT VAL VERDE, MAVERICK, ZAVALA.	\$3,111,940	2025
12	0922-00-088	Various	Webb	DISTRICTWIDE	-	DISTRICTWIDE PAVEMENT MARKING AT VAL VERDE, DUVAL, KINNEY, ZAVALA, DIMMIT, AND LA SALLE COUNTIES	\$1,443,019	2025
13	0922-33-076	FLECHA LN	Webb	INTERSECTION OF FM 1472 AND FLECHA	0.174 MILES EAST OF FM 1472	REALIGNMENT OF FLECHA LN/LAS CRUCES ALONG FM 1472	\$5,048,888	2025
14	0922-33-207	MCPHERSON RD	Webb	0.1 MI N OF ALTA VISTA DR	0.1 MI S OF ALTA VISTA DR	INSTALL TRAFFIC SIGNAL AT THE INTERSECTION OF ALTA VISTA DR.	\$237,455	2025
15	0922-33-210	SANCHEZ ST	Webb	SAN EDUARDO	SAN ENRIQUE	INTERCONNECT SIGNALS ALONG SANCHEZ ST FROM SAN EDUARDO AVE. TO SAN ENRIQUE AVE.	\$162,698	2025
16	0922-33-211	GUSTAVUS ST	Webb	SPRINGFIELD	MEADOW	INTERCONNECT SIGNALS ALONG GUSTAVUS ST FROM SPRINGFIELD AVE. TO MEADOW AVE.	\$189,815	2025
17	2150-03-032	FM 1472	Webb	SH 255	1.4 MILES SOUTH OF SH 255	INSTALL PAVEMENT MARKINGS, AND CENTERLINE RUBLE STRIPS	\$11,860	2025
18	2150-04-095	FM 1472	Webb	1.4 MILES SOUTH OF SH 255	PAN AMERICA BLVD	INSTALL PAVEMENT MARKINGS AND CENTERLINE RUMBLE STRIPS	\$233,883	2025
19	3586-02-007	SH 255	Webb	FM 1472 INTERSECTION	0.48 MILES EAST OF FM 3338 INT	REHABILITATION OF EXISTING ROADWAY TREAT FLEXBASE, HMA TY-B, SMA-C, MBGF, & PAVEMENT MARKING, & UPGRADE DRAINAGE STRUCTURES	\$26,042,350	2025

**Fiscal Year 2026**

Map ID	CSJ	Highway	County	Limits		Project Description	Total Project Cost	Let Year
				From	To			
20	0018-04-067	IH 35	Webb	1.1 MI NORTH OF US 83 (WFR)	0.945 MI NORTH OF CALLAGHAN INTCHG	RESURFACE OF EXISTING ROADWAY SEALCOAT AND PAVEMENT MARKING	\$1,061,649	2026
21	0018-05-089	IH 35	Webb	0.47 MI S OF UNIROYAL INTERCHANGE	3.22 MI N OF UNIROYAL INTERCHANGE	IH-35 RECONSTRUCTION & INTERCHANGES(RECONSTRUCTED/NEW)@UNIROYAL DR & SH 84	\$295,277,877	2026
22	0018-06-185	IH 35	Webb	0.187 MI SOUTH OF IH 35/US 59 INT.	0.205 MI NORTH OF IH 35/ US 59 INT.	NEW DIRECT CONNECTORS (#3, #4 AND #6) NORTHBOUND AND SOUTHBOUND IH35 TO US59 EB	\$93,505,334	2026
23	0086-01-101	SH 359	Webb	CONCORD HILLS	LAS MISSIONES BLVD	SH 359 INTALL TRAFFIC SIGNAL AT WILLOW OAKS ST.	\$467,576	2026

**RURAL TRANSPORTATION IMPROVEMENT PROGRAM 2025-2028**

**WEBB COUNTY**

**LAREDO DISTRICT**

24	0086-01-102	US 83	Webb	0.05 MILES WEST OF MCPHERSON DR	0.13 MILES EAST OF MCPHERSON DR	US 83 INSTALL TRAFFIC SIGNAL, CURB RAMPS AND PEDERSTRIAN CROSSING ON MCPHERSON DR	\$425,464	2026
25	0086-14-103	US 59	Webb	GRAND CENTRAL BLVD	INTERNATIONAL BLVD	INSTALLATION OF CONCRETE BARRIER WITH TRAFFIC PAD	\$2,238,689	2026
26	0237-03-038	SH 44	Webb	13.947 MILES EAST OF LA SALLE CL	DUVAL COUNTY LINE	RESURFACE OF EXISTING ROADWAY SEALCOAT AND PAVEMENT MARKING	\$652,510	2026
27	0542-01-100	US 59	Webb	14.3 MI WEST OF FM 2895	1.9 MI EAST OF SL 20	RESURFACE OF EXISTING ROADWAY OVERLAY, SPOTBASE REPAIR, MBGF, AND PAVEMENT MARKING	\$7,433,836	2026
28	0922-33-223	MCPHERSON RD	Webb	BU-59Z INTERSECTION	US 59 INTERSECTION	TRAFFIC SIGNAL IMPROVEMENTS AT THE INTERSECTION OF MCPHERSON ROAD	\$368,405	2026
29	0922-33-246	Various	Webb	Lake Casa Blanca Roadway	.	REPAIR AND RESURFACE VARIOUS ROADWAYS WITHIN LAKE CASA BLANCA STATE PARK	\$1,000,000	2026
30	2022-01-016	SH 44	Webb	US 83	LA SALLE COUNTY LINE	RESURFACE OF EXISTING ROADWAY SEALCOAT AND PAVEMENT MARKING	\$446,528	2026
31	2150-02-010	FM 1472	Webb	BEGINNING OF ROADWAY	2 MI SOUTH OF BEGINNING OF ROADWAY	RESURFACE OF EXISTING ROADWAY SEALCOAT AND PAVEMENT MARKING	\$81,441	2026
32	2150-03-030	FM 1472	Webb	2 MI S OF BEGINNING OF ROADWAY	SH 255	RESURFACE OF EXISTING ROADWAY SEALCOAT AND PAVEMENT MARKING	\$535,661	2026
33	2150-03-034	FM 1472	Webb	0.57 MILES SOUTH OF FM 1472	0.43 MILES NORTH OF FM 1472	INSTALLATION OF NEW TAFFIC SIGNALS AT THE INTERSECTION OF FM 1472/SH 255	\$2,000,000	2026
34	2150-04-080	FM 1472	Webb	TRADE CENTER BLVD	0.4 MILES NORTH OF TRADE CENTER BLVD	REHABILITATION OF EXISTING ROADWAY CONSITING OF CONC PVMT, LEFT TURN LANE, STR, PVMT MARKINGS, AND SIGNS	\$2,884,615	2026
35	2150-04-089	FM 1472	Webb	0.123 MI S OF SL 20 (SB&NB)(ML)	0.4 MI N OF IH35 (WFR)	RESURFACE OF EXISTING ROADWAY MILL/INLAY, SPOTBASE REPAIR, AND PAVEMENT MARKING	\$2,596,969	2026
36	2150-04-099	FM 1472	Webb	2.46 MILES SOUTH OF SH 255 INTERSECTION	4.49 MILES SOUTH OF SH 255 INTERSECTION	CONSTRUCTION OF NEW RIGHT TURN LANES AT PINTO VALLE, AND LEFT TURN LANES AT EXISTING CROSSOVER	\$2,191,517	2026
37	2150-04-104	FM 1472	Webb	PINNACLE RD INTERSECTION	VIDAL CANTU RD INTERSECTION	INSTALL A LEFT TURN FOR FM 1472 NB AT INTERSECTION OF FM 1472 AND VIDAL CANTU RD	\$500,000	2026

**Fiscal Year 2027**

Map ID	CSJ	Highway	County	Limits		Project Description	Total Project Cost	Let Year
				From	To			
38	0018-03-066	IH 35	Webb	MILE MARKER 31 (NBML)	WEBB/LA SALLE COUNTY LINE	REHABILITATION OF EXISTING ROADWAY TREAT EXIST SUBGRADE, TREAT FLEXBASE, HMA SUPERPAVE TYC, MBGF, & PAVEMENT MARKING	\$26,000,000	2027
39	0018-06-219	IH 35	Webb	0.212 MI S OF SANCHEZ (NBML)	SHILOH DRIVE	RESURFACE OF EXISTING ROADWAY MILL/ INLAY, SPOT BASE REPAIR, MBGF, PAVEMENT MARKING & ENTR/EXIT RAMPS	\$8,625,234	2027
40	0086-03-036	SH 359	Webb	21.70 MILES EAST OF LP 20	.	BRIDGE MAINTENANCE SH 359 AT TEX-MEX RR CROSSING	\$958,148	2027
41	0922-00-080	Various	Webb	DISTRICTWIDE	.	REMOVE/REPLACE EXISTING BRIDGE RAIL TO TXDOT SAFTY STANDARDS	\$2,080,000	2027
42	0922-00-082	Various	Webb	DISTRICTWIDE	.	CONSTRUCTION OF PEDESTRIAN INFRASTRUCTURE SIDEWALKS, AND CURB RAMPS	\$1,560,000	2027
43	0922-00-086	Various	Webb	DISTRICTWIDE	.	REMOVE AND INSTALL RAILROAD SIGNS AND STRIPING IN VARIOUS UNION PACIFIC RAILROAD LOCATION	\$1,040,000	2027
44	0922-33-177	CS	Webb	ANNA PARK	LCC CAMPUS	CONTRUCTION OF RIVER VEGA MULTIUSE ALTERNATIVE TRANSPORTATION TRAIL	\$848,431	2027
45	0922-33-208	CALTON	Webb	0.1 MI W OF SPRINGFIELD	0.1 MI E OF SPRINGFIELD	TRAFFIC SIGNAL IMPROVEMENTS ON SPRINGFIELD INTERSECTION	\$134,099	2027
46	0922-33-217	LOWRY LN	Webb	LOWRY RD @ DRAINAGE DITCH	.	REPLACEMENT OF OFF-SYSTEM BRIDGE LOWRY RD AT DRAINAGE DITCH	\$674,074	2027
47	0922-33-230	Various	Webb	VARIOUS LOCATIONS IN RIO BRAVO	.	INSTALLATION OF NEW SIDEWALK AND CURB RAMPS ALONG PENA DR, ORQUIDIA LN, AND LIMON ST LOCATED INSIDED THE CITY OF RIO BRAVO.	\$826,415	2027
48	0922-33-234	Various	Webb	MANGANA HEIN RD	.	OFF-SYSTEM BRIDGE REPLACEMENT ON MANGANA HEIN RD AT BECERRA CREEK	\$491,111	2027
49	0922-33-235	Various	Webb	MANGANA HEIN RD	.	OFF-SYSTEM BRIDGE REPLACEMENT ON MANGANA HEIN RD AT DOLORES CREEK	\$2,407,407	2027
50	0922-33-244	CALTON RD	Webb	0.4 Mi W of San Francisco	0.1 Mi E of San Francisco	OFF-SYSTEM TRAFFIC SIGNAL IMPROVEMENTS AT CALTON RD	\$204,297	2027

**RURAL TRANSPORTATION IMPROVEMENT PROGRAM 2025-2028**

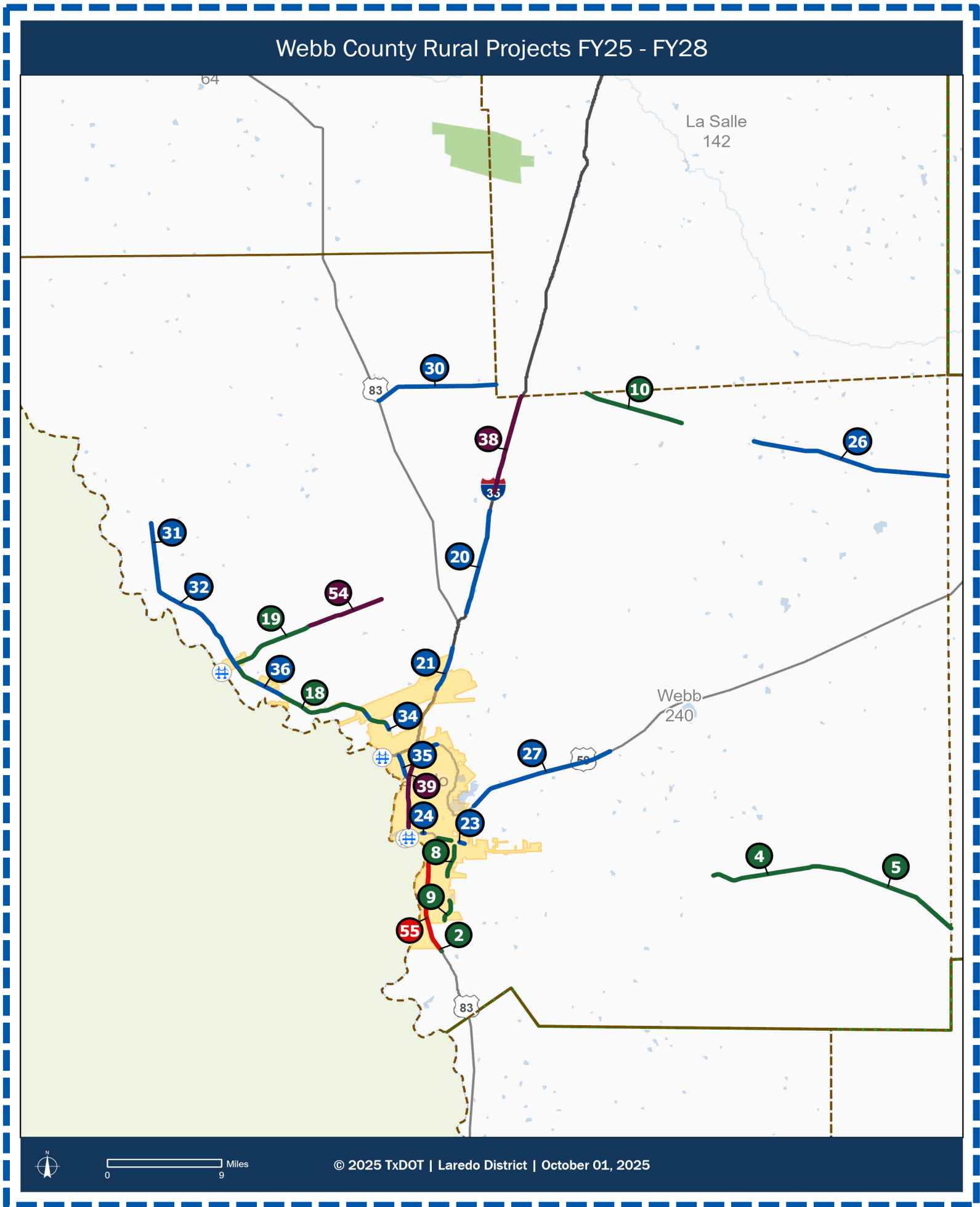
**WEBB COUNTY**

**LAREDO DISTRICT**

51	2150-04-096	FM 1472	Webb	0.30 MILES NORTHWEST OF IH 35	.	BRIDGE MAINTENANCE FM 1472 NORTHBOUND AT MANADAS CREEK	\$481,481	2027
52	2150-04-097	FM 1472	Webb	0.30 MILES NORTHWEST OF IH 35	.	BRIDGE MAINTENANCE FM 1472 NORTHBOUND AT MANADAS CREEK	\$317,778	2027
53	2150-04-098	FM 1472	Webb	0.30 MILES NORTHWEST OF IH 35	.	BRIDGE MAINTENANCE FM 1472 NORTHBOUND AT MANADAS CREEK	\$664,444	2027
54	3586-02-009	SH 255	Webb	FM 3338 INTERSECTION	6.054 MILES EAST OF FM 3338	REHABILITATION OF EXISTING ROADWAY TREAT EXIST SUBGRADE, TREAT FLEXBASE, HMA SUPERPAVE TYC, MGBF, & PAVEMENT MARKING	\$20,000,000	2027

**Fiscal Year 2028**

Map ID	CSJ	Highway	County	Limits		Project Description	Total Project Cost	Year of Expenditure
				From	To			
55	0038-01-106	US 83	Webb	SAN LUIS ST	RIO BRAVO, TX	RPM on curve, Milled centerline/edgeline rumble strips (NB Cielito Lindo to Rio Bravo), LED chevrons with reflective strips on signs post, in-town Upgrade sizes of LED chevrons	\$325,882	2028
56	0922-00-083	Various	Webb	DISTRICTWIDE	.	CONSTRUCTION OF PEDESTRIAN INFRASTRUCTURE SIDEWALKS, AND CURB RAMPS	\$1,620,000	2028
57	0922-33-093	CS	Webb	0.25 M EAST OF CALTON/SAN MARIA_INT	0.25 M WEST OF CALTON/SAN MARIA INT	CONSTRUCTION OF A GRADE SEPARATION INTERCHANGE OVER UPRR TRACKS	\$14,279,063	2028
58	0922-33-200	Various	Webb	INDEPENDENCE HILLS PARK & MERIDA	BLUEBONNET LANE	EAST CHACON CREEK MULTIUSE HIKE BIKE PHASE 1 SECTION	\$216,000	2028
59	0922-33-201	Various	Webb	Tilden Ave/ Mier St.	Urbahn Ave/ Guerrero St	PLUM AND MIER STREET SHARED USE PATH	\$1,101,600	2028
60	0922-33-227	Various	Webb	CITY OF LAREDO	.	INSTALLATION OF 12 NEW CITY OF LAREDO BUS STOP	\$1,080,000	2028
61	0922-33-228	Various	Webb	US 83	SL 20 (CUATRO VIENTOS)	CONSTRUCTION OF A 10-FOOT-WIDE FT SHARED-USE PATH WITHIN EXISTING ROW	\$1,163,077	2028
62	0922-33-229	Various	Webb	SL 20 (CUATRO VIENTOS)	2.5 MILES EAST OF SL 20	CONSTRUCTION OF A 10-FOOT-WIDE SHARED-USE PATH WITHIN EXISTING ROW	\$2,076,923	2028



**RURAL TRANSPORTATION IMPROVEMENT PROGRAM 2025-2028**

**DUVAL COUNTY**

**LAREDO DISTRICT**

**Fiscal Year 2025**

Map ID	CSJ	Highway	County	Limits		Project Description	Total Project Cost	Let Year
				From	To			
1	0086-08-028	SH 359	Duval	JIM HOGG/DUVAL COUNTY LINE	0.6 MI NORTH OF FM 716	RESURFACE OF EXISTING ROADWAY SEALCOAT AND PAVEMENT MARKING	\$942,540	2025
2	0086-09-042	SH 359	Duval	CR 307	TEXAS BLVD	INSTALL LED CURVE SIGN, LED CHEVRON, PAVEMENT MARKINGS AND CENTERLINE RUMBLE STRIPS	\$201,408	2025
3	0086-09-043	SH 339	Duval	SH 339	FM 3196	RESURFACE OF EXISTING ROADWAY MILL/INLAY, SPOT BASE REPAIR, MBGF, AND PAVEMENT MARKING	\$291,814	2025
4	0086-09-044	SH 359	Duval	FM 3196	FM 2295	RESURFACE OF EXISTING ROADWAY MILL/INLAY, SPOT BASE REPAIR, MBGF, AND PAVEMENT MARKING	\$255,631	2025
5	0086-10-057	SH 44	Duval	SH 359	JIM WELLS CO LINE	RESURFACE OF EXISTING ROADWAY MILL/INLAY, SPOT BASE REPAIR, MBGF, AND PAVEMENT MARKING	\$556,574	2025
6	0086-10-058	SH 359	Duval	FM 2295 EAST INTERSECTION	2.107 MILES EAST OF FM 2295	RESURFACE OF EXISTING ROADWAY OVERLAY, SPOT BASE REPAIR, MBGF, AND PAVEMENT MARKING	\$1,468,385	2025
7	0237-06-049	SH 44	Duval	RAILROAD TRACKS	SH 359	RESURFACE OF EXISTING ROADWAY MILL/INLAY, SPOT BASE REPAIR, MBGF, AND PAVEMENT MARKING	\$462,025	2025
8	0237-06-053	SH 44	Duval	1 MILE WEST OF FM 3196	RR TRACKS	RESURFACE OF EXISTING ROADWAY SEALCOAT AND PAVEMENT MARKING	\$768,766	2025
9	0517-04-066	SH 16	Duval	0.308 MI NORTH OF US 59/SH 44	DUVAL/MCMULLEN COUNTY LINE	RESURFACE OF EXISTING ROADWAY SEALCOAT AND PAVEMENT MARKING	\$693,033	2025
10	3341-01-003	FM 3249	Duval	BEGIN OF ROADWAY	SH 339	RESURFACE OF EXISTING ROADWAY SEALCOAT AND PAVEMENT MARKING	\$334,204	2025

**Fiscal Year 2026**

Map ID	CSJ	Highway	County	Limits		Project Description	Total Project Cost	Let Year
				From	To			
11	0237-05-045	US 59	Duval	0.510 MILE EAST OF SH 16	SH 16	RESURFACE OF EXISTING ROADWAY OVERLAY, SPOTBASE REPAIR, AND PAVEMENT MARKING	\$664,249	2026
12	0237-05-047	SH 44	Duval	US 59	4 MI EAST OF US 59	REHABILITATION OF EXISTING ROADWAY TREAT EXIST SUBGRADE, NEW FLEXBASE, HMA DENSE GRADE TYC, MBGF, & PAVEMENT MARKINGS	\$20,000,000	2026
13	0517-04-065	SH 16	Duval	0.3 MI NORTH OF US 59/SH 44	SH 339	RESURFACE OF EXISTING ROADWAY OVERLAY, SPOTBASE REPAIR, AND PAVEMENT MARKING	\$5,824,830	2026
14	0542-03-037	US 59	Duval	SH 16	0.316 MI WEST OF SH 16	RESURFACE OF EXISTING ROADWAY OVERLAY, SPOTBASE REPAIR, AND PAVEMENT MARKING	\$326,226	2026

**Fiscal Year 2027**

Map ID	CSJ	Highway	County	Limits		Project Description	Total Project Cost	Let Year
				From	To			
15	0086-10-059	SH 359	Duval	SH 359 AT SAN DIEGO CREEK	.	REPLACEMENT OF ON-SYSTEM BRIDGE SH359 AT SAN DIEGO CREEK	\$1,203,704	2027
16	0922-23-012	S WHITE AVE	Duval	WHITE AVE	.	OFF-SYSTEM BRIDGE REPLACEMENT ON WHITE AVE AT DRAW	\$686,593	2027
17	2170-05-017	FM 2295	Duval	SH 16 INTERSECTION	5.0 MILES EAST OF SH 16 INTERSECTION	SYSTEMIC WIDENING TO CONSTRUCT 4FT PAVED SHOULDERS, 3FT CENTERLINE BUFFER, PAVEMENT MARKINGS, MBGF, SETs, AND MILLED RUMBLE STRIPS	\$5,352,792	2027

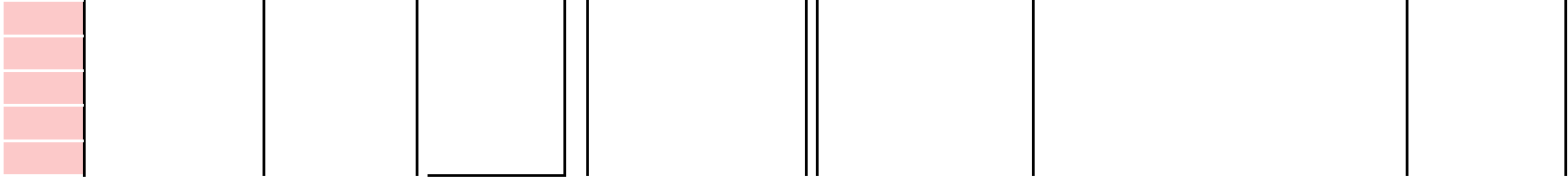
**Fiscal Year 2028**

Map ID	CSJ	Highway	County	Limits		Project Description	Total Project Cost	Let Year
				From	To			

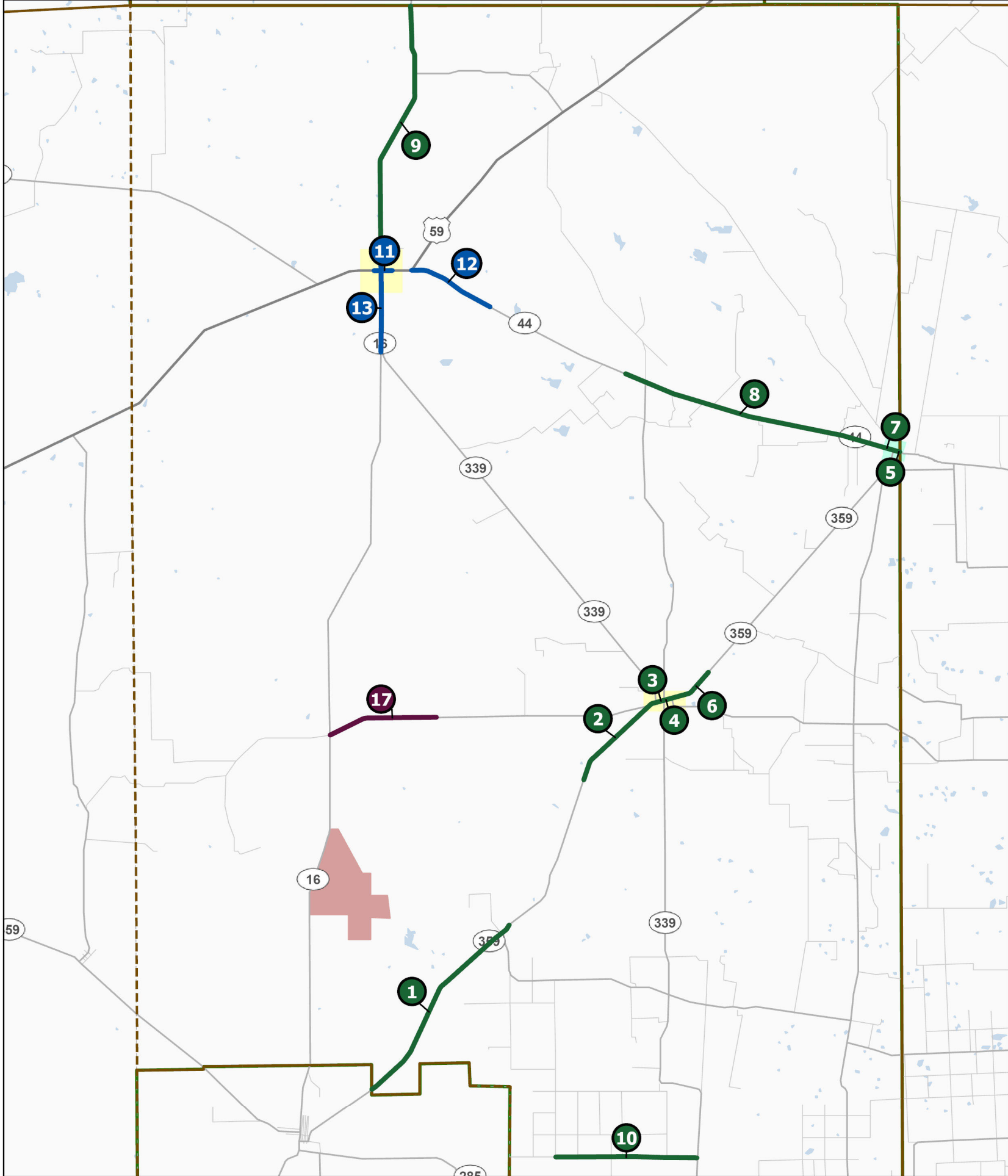
**RURAL TRANSPORTATION IMPROVEMENT PROGRAM 2025-2028**

**DUVAL COUNTY**

**LAREDO DISTRICT**



**Duval County Rural Projects FY25 - FY28**



© 2025 TxDOT | Laredo District | October 01, 2025

**RURAL TRANSPORTATION IMPROVEMENT PROGRAM 2025-2028**

**LA SALLE COUNTY**

**LAREDO DISTRICT**

**Fiscal Year 2025**

Map ID	CSJ	Highway	County	Limits		Project Description	Total Project Cost	Let Year
				From	To			

**Fiscal Year 2026**

Map ID	CSJ	Highway	County	Limits		Project Description	Total Project Cost	Let Year
				From	To			
1	0018-01-101	IH 35	La Salle	2.80 MI N OF FM 133 (UPR UNDERPASS -EFR)	0.295 MI N OF FM 3408	RESURFACE OF EXISTING ROADWAY SEALCOAT AND PAVEMENT MARKING	\$315,555	2026
2	0018-01-103	IH 35	La Salle	FM 133 (WFR)	IH 35/BI 35 SOUTH INTERSECTION	RESURFACE OF EXISTING ROADWAY SEALCOAT AND PAVEMENT MARKING	\$422,500	2026
3	0237-01-022	FM 133	La Salle	DIMMIT COUNTY LINE	IH 35 WEST FR	RESURFACE OF EXISTING ROADWAY SEALCOAT AND PAVEMENT MARKING	\$328,133	2026
4	0922-20-031	Various	La Salle	CHAPARRAL WMA DR.	.	TEXAS PARK AND WILDLIFE IMPROVEMENTS ALONG THE LIMITS OF THE CHAPARRAL WMA	\$750,000	2026

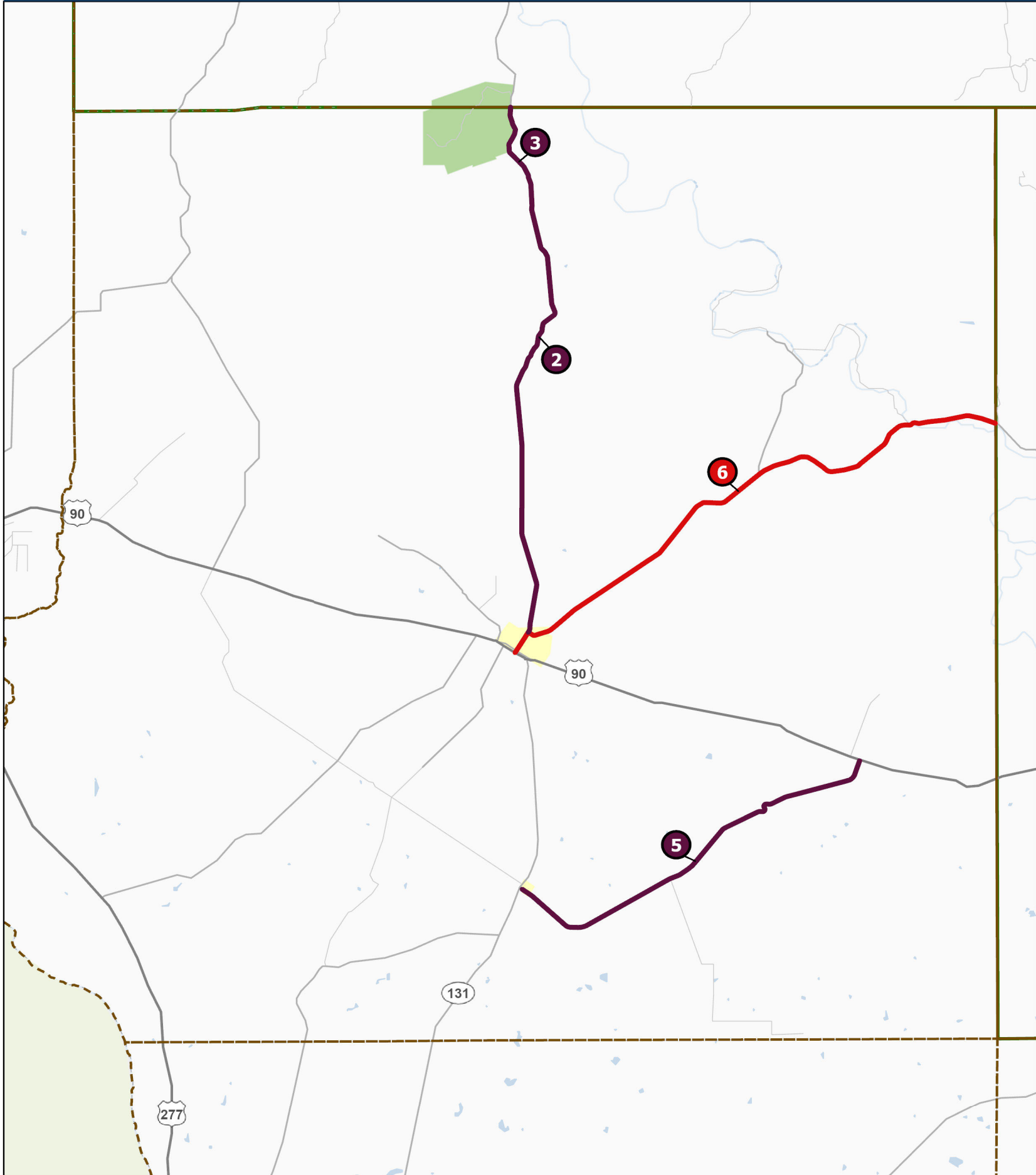
**Fiscal Year 2027**

Map ID	CSJ	Highway	County	Limits		Project Description	Total Project Cost	Let Year
				From	To			
5	0018-01-102	IH 35	La Salle	FM 133 (NB/SBML)	0.287 MI SOUTH OF FM 3408	2" MILL/ INLAY, SPOT BASE REPAIR, MBGF, AND PAVEMENT MARKING	\$18,720,000	2027
6	0328-08-026	SH 97	La Salle	2.918 MI W OF MCMULLEN CL	MCMULLEN COUNTY LINE	REHABILITATION OF EXISTING HIGHWAY	\$9,197,531	227
7	0483-01-055	SH 97	La Salle	0.312 MI W OF FM 469 INTERSECTION	0.407 MI E OF FM 469 INTERSECTION	REHABILITATION OF EXISTING HIGHWAY	\$4,187,263	2027
8	0922-20-030	Various	La Salle	CHARLIE BROWN RD	.	OFF-SYSTEM BRIDGE REPLACEMENT ON CHARLIE BROWN RD AT DRAW	\$385,185	2027

**Fiscal Year 2028**

Map ID	CSJ	Highway	County	Limits		Project Description	Total Project Cost	Let Year
				From	To			

### Kinney County Rural Projects FY25 - FY28



© 2025 TxDOT | Laredo District | October 01, 2025

**RURAL TRANSPORTATION IMPROVEMENT PROGRAM 2025-2028**

**DIMITT COUNTY**

**LAREDO DISTRICT**

**Fiscal Year 2025**

Map ID	CSJ	Highway	County	Limits		Project Description	Total Project Cost	Let Year
				From	To			
1	0237-07-017	FM 133	Dimmit	US 83	DIMITT/LASALLE COUNTY LINE	RESURFACE OF EXISTING ROADWAY SEALCOAT AND PAVEMENT MARKING	\$928,097	2025
2	0301-05-008	FM 2368	Dimmit	FM 186	END	RESURFACE OF EXISTING ROADWAY SEALCOAT AND PAVEMENT MARKING	\$93,734	2025
3	0963-01-037	FM 190	Dimmit	SH 85	FM 1557	RESURFACE OF EXISTING ROADWAY SEALCOAT AND PAVEMENT MARKING	\$745,281	2025
4	2259-01-008	FM 2367	Dimmit	FM 186	END	RESURFACE OF EXISTING ROADWAY SEALCOAT AND PAVEMENT MARKING	\$126,995	2025
5	2485-02-013	SL 517	Dimmit	1.27 MILES EAST OF US 277	1.74 MILES EAST OF US 277	WIDEN EXISTING CURVE WITH MBGF, 4FT CENTER MEDIAN & ILLUMINATION	\$1,400,125	2025

**Fiscal Year 2026**

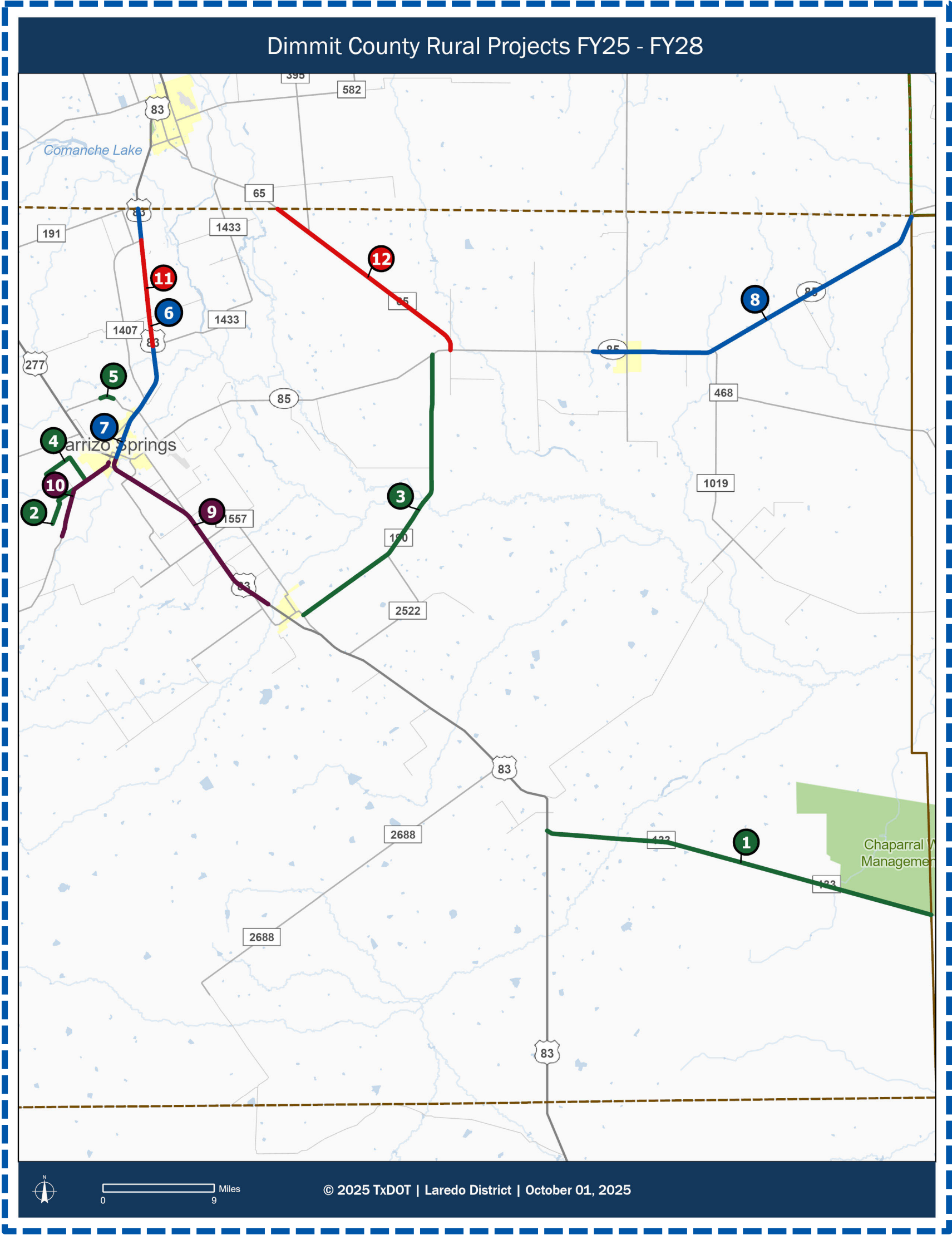
Map ID	CSJ	Highway	County	Limits		Project Description	Total Project Cost	Let Year
				From	To			
6	0037-05-058	US 83	Dimmit	ZAVALA/DIMITT CO LINE	SL 517	RESURFACE OF EXISTING ROADWAY SEALCOAT AND PAVEMENT MARKING	\$381,522	2026
7	0037-05-060	US 83	Dimmit	SL 517	0.028 MI NORTH OF US 277	RESURFACE OF EXISTING ROADWAY MILL/INLAY, SPOTBASE REPAIR, AND PAVEMENT MARKING	\$1,956,168	2026
8	0301-02-053	SH 85	Dimmit	1.20 MI WEST OF FM 1867	FRIO COUNTY LINE	RESURFACE OF EXISTING ROADWAY SEALCOAT AND PAVEMENT MARKING	\$603,338	2026

**Fiscal Year 2027**

Map ID	CSJ	Highway	County	Limits		Project Description	Total Project Cost	Let Year
				From	To			
9	0037-06-110	US 83	Dimmit	0.028 MILES NORTH OF US 277	REFERENCE MARKER 642+0.687	RESURFACE OF EXISTING ROADWAY MILL/ INLAY, SPOT BASE REPAIR, MBGF, AND PAVEMENT MARKING	\$6,157,959	2027
10	0301-04-027	FM 186	Dimmit	SL 255	0.3 MI SOUTH OF BRADSHAW RD	RESURFACE OF EXISTING ROADWAY MILL/ INLAY, SPOT BASE REPAIR, MBGF, AND PAVEMENT MARKING	\$3,028,483	2027

**Fiscal Year 2028**

Map ID	CSJ	Highway	County	Limits		Project Description	Total Project Cost	Let Year
				From	To			
11	0037-05-063	US 83	Dimmit	FM 1407	FM 1433	LED chevrons (at curve), rumble strips - stand alone centerline (FM 1437 (cox lane) to FM 1433), Reflective Strips on Signs Posts, install advance warning signs (curve), raised edgeline rumble strips	\$247,209	2028
12	0652-02-021	FM 65	Dimmit	Zavala County Line	SH 85	LED chevrons, Reflective Strips on Signs Posts, RPM's at curve, Raised centerline rumble strips (stand alone centerline)	\$302,627	2028





**RURAL TRANSPORTATION IMPROVEMENT PROGRAM 2025-2028**

**ZAVALA COUNTY**

**LAREDO DISTRICT**

**Fiscal Year 2025**

Map ID	CSJ	Highway	County	Limits		Project Description	Total Project Cost	Let Year
				From	To			

**Fiscal Year 2026**

Map ID	CSJ	Highway	County	Limits		Project Description	Total Project Cost	Let Year
				From	To			
1	0276-03-045	US 57	Zavala	Maverick/Zavala County Line	US 83	INSTALLATION OF RPM'S AND PAVEMENT MARKINGS	\$249,718	2026
2	0276-04-034	US 57	Zavala	US 83	FM 117	INSTALLATION RPM AND LED CHERVRONS	\$249,718	2026
3	0276-05-031	US 57	Zavala	FM 117	ZAVALA COUNTY LINE	INSTALLATION RPM AND LED CHERVRONS	\$249,718	2026
4	0652-01-043	FM 65	Zavala	US 83	FM 1433	RESURFACE OF EXISTING ROADWAY MILL/INLAY, SPOTBASE REPAIR, AND PAVEMENT MARKING	\$1,600,000	2026
5	0922-48-004	LA PALOMA	Zavala	LA PALOMA AT GALLINA SLOUGH CREEK	.	REPLACEMENT OF OFF-SYSTEM BRIDGE LA PALOMA RD AT GALLINA SLOUGH CREEK	\$565,385	2026
6	1590-02-007	FM 481	Zavala	Uvalde County Line	Maverick County Line	INSTALLATION RPM, REMOVE EXITING CHERONS AND INSTALL LED CHERVRONS	\$347,232	2026

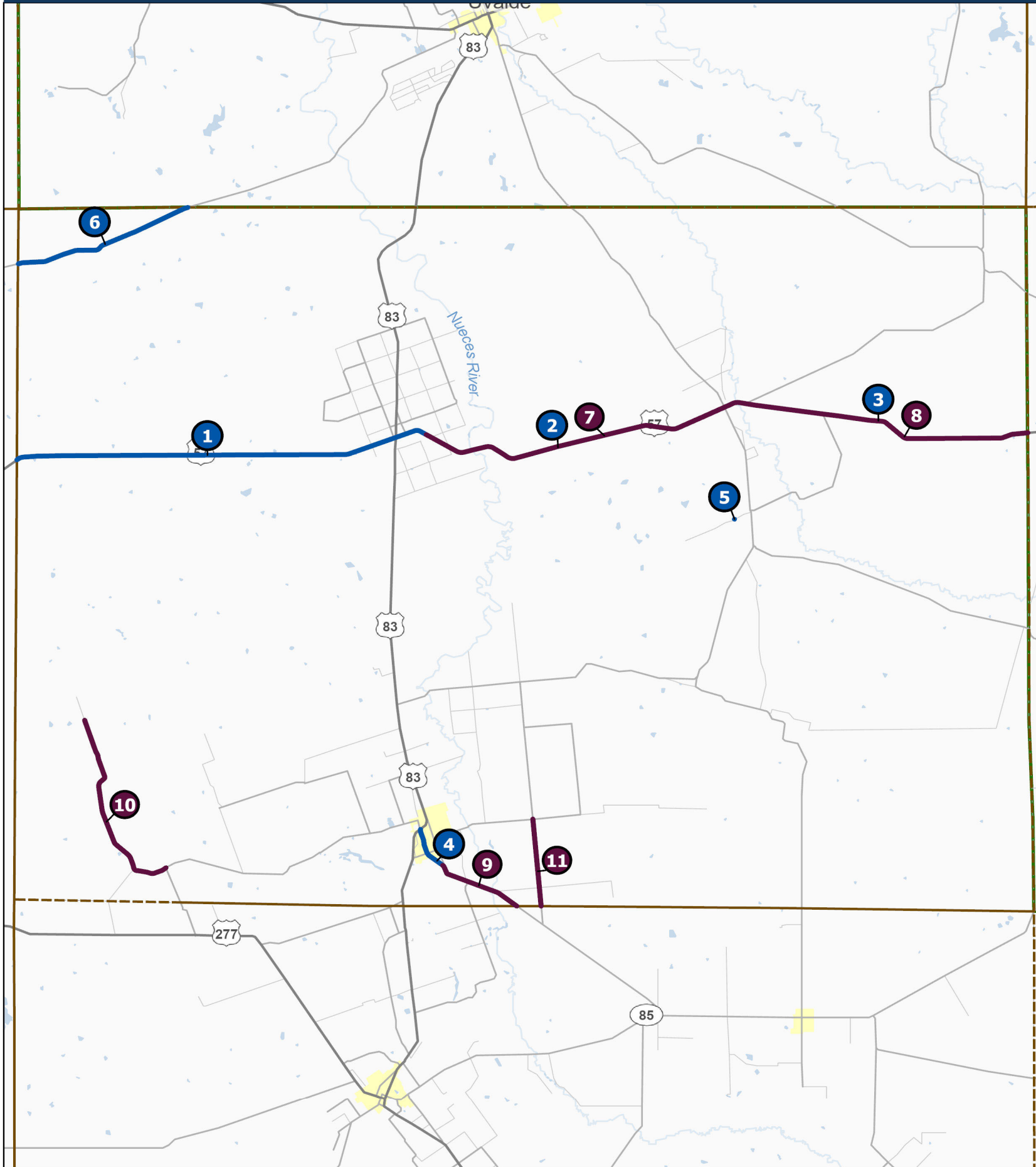
**Fiscal Year 2027**

Map ID	CSJ	Highway	County	Limits		Project Description	Total Project Cost	Let Year
				From	To			
7	0276-04-033	US 57	Zavala	1.239 miles east of US 83	FM 117	RESURFACE OF EXISTING ROADWAY SEALCOAT AND PAVEMENT MARKING	\$1,448,637	2027
8	0276-05-030	US 57	Zavala	FM 117	FRIO COUNTY LINE	RESURFACE OF EXISTING ROADWAY SEALCOAT AND PAVEMENT MARKING	\$1,264,045	2027
9	0652-01-042	FM 65	Zavala	FM 1433	ZAVALA / DIMMIT COUNTY LINE	SEALCOAT OF EXISTING ROADWAY CONSISTING OF PAVEMENT SEALING, AND PAVEMENT MARKING	\$403,532	2027
10	1937-02-034	FM 2691	Zavala	FM 393	END	RESURFACE OF EXISTING ROADWAY SEALCOAT AND PAVEMENT MARKING	\$540,945	2027
11	2484-01-008	FM 395	Zavala	FM 582	Dimmit county line	RESURFACE OF EXISTING ROADWAY SEALCOAT AND PAVEMENT MARKING	\$201,532	2027

**Fiscal Year 2028**

Map ID	CSJ	Highway	County	Limits		Project Description	Total Project Cost	Let Year
				From	To			
1								
2								
3								
4								
5								

### Zavala County Rural Projects FY25 - FY28



0 9 Miles

© 2025 TxDOT | Laredo District | October 02, 2025

**RURAL TRANSPORTATION IMPROVEMENT PROGRAM 2025-2028**

**KINNEY COUNTY**

**LAREDO DISTRICT**

**Fiscal Year 2025**

Map ID	CSJ	Highway	County	Limits		Project Description	Total Project Cost	Let Year
				From	To			

**Fiscal Year 2026**

Map ID	CSJ	Highway	County	Limits		Project Description	Total Project Cost	Let Year
				From	To			
1	2752-01-008	RM 2804	Kinney	PINTO CREEK	.	REPLACEMENT OF EXISTING PIPES WITH OPEN BOTTOM ARC FISH PASSAGE @ PINTO CREEK	\$351,000	2025

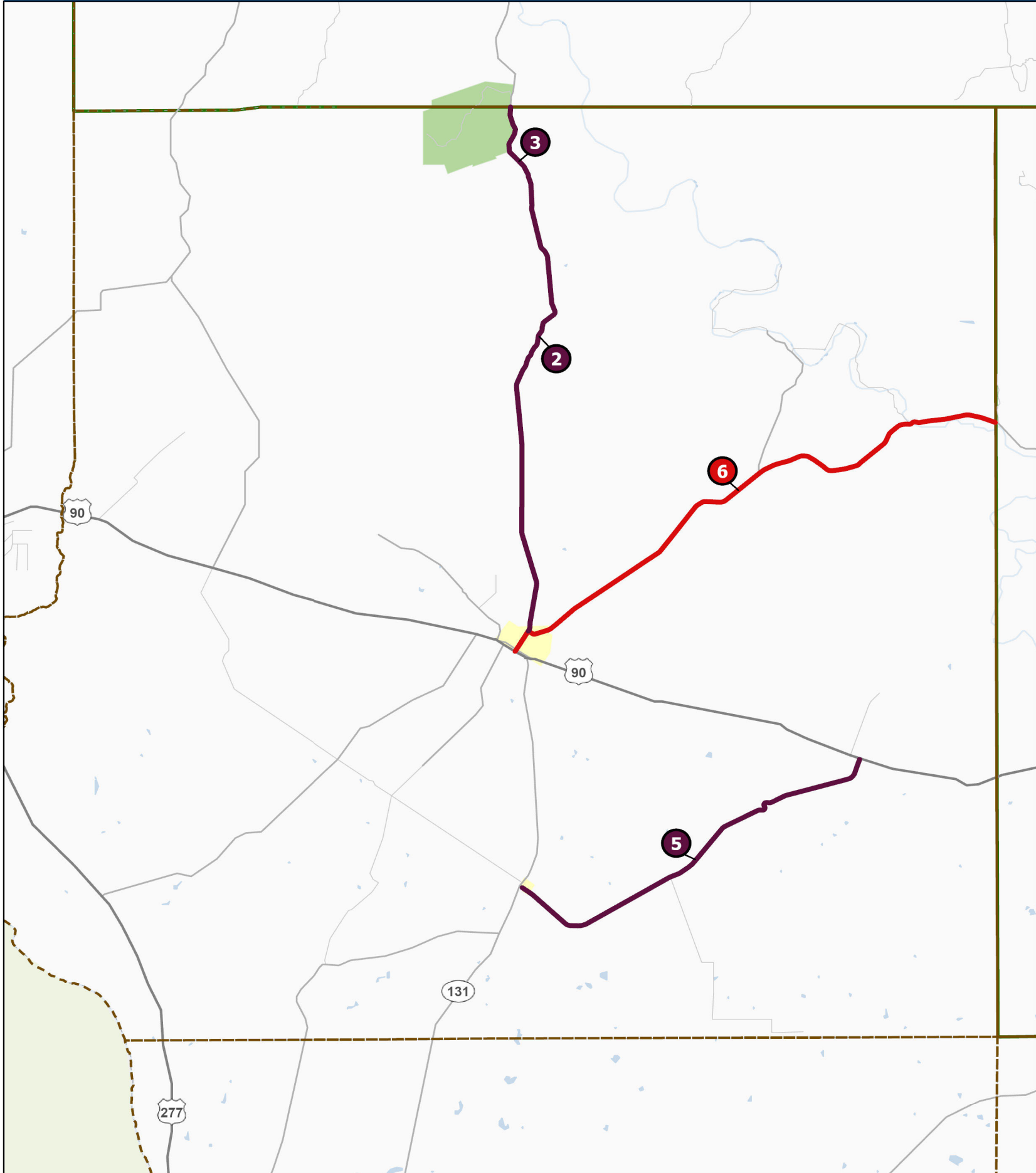
**Fiscal Year 2027**

Map ID	CSJ	Highway	County	Limits		Project Description	Total Project Cost	Let Year
				From	To			
2	0375-06-027	RM 674	Kinney	EDWARDS CL	FM 334	RESURFACE OF EXISTING ROADWAY SEALCOAT AND PAVEMENT MARKING	\$534,346	2027
3	0375-06-029	RM 674	Kinney	EDWARDS COUNTY LINE	4 MILES SOUTH OF EDWARDS COUNTY LINE	PROVIDE ADDITIONAL PAVED SURFACE WIDTH (1-4 FT)	\$2,292,229	2027
4	0922-21-004	W EL PASO ST	Kinney	EL PASO ST	.	OFF-SYSTEM BRIDGE REPLACEMENT ON EL PASO ST At LAS MORAS CREEK	\$702,963	2027
5	2012-02-018	FM 1572	Kinney	SH 131	US 90	RESURFACE OF EXISTING ROADWAY SEALCOAT AND PAVEMENT MARKING	\$761,098	2027

**Fiscal Year 2028**

Map ID	CSJ	Highway	County	Limits		Project Description	Total Project Cost	Let Year
				From	To			
6	0876-02-037	RM 334	Kinney	US 90	Uvalde County Line	Advanced warning signs speed, RPM's on curves, upsize chevrons with reflective trips on signs post, raised edgeline/centerline rumble strips (no passing on curves)	\$109,422	2028

### Kinney County Rural Projects FY25 - FY28



0 9 Miles

© 2025 TxDOT | Laredo District | October 01, 2025

**RURAL TRANSPORTATION IMPROVEMENT PROGRAM 2025-2028**

**MAVERICK COUNTY**

**LAREDO DISTRICT**

**Fiscal Year 2025**

Map ID	CSJ	Highway	County	Limits		Project Description	Total Project Cost	Let Year
				From	To			
1	0276-02-031	US 57	Maverick	2.887 MILES EAST OF FM 481	RM 392	RESURFACE OF EXISTING ROADWAY OVERLAY, SPOT BASE REPAIR, MGBF, AND PAVEMENT MARKING	\$5,377,680	2025
2	0299-14-032	SL 480	Maverick	0.4 MI NORTH OF FM 1021	0.5 MI SOUTH OF FM 1021	INSTALL ILLUMINATION	\$379,912	2025
3	0299-14-035	SL 480	Maverick	EAGLE PASS INTERNATIONAL BRIDGE II	0.661 MI N. OF US 277 INTERSECTION	RESURFACE OF EXISTING ROADWAY MILL/INLAY, SPOT BASE REPAIR, MBGF & PAVEMENT MARKING & ENTR/EXIT RAMPS	\$7,439,154	2025
4	1229-01-078	FM 1021	Maverick	COUNTY ROAD 523	TIERRA SOBERANA BLVD	INSTALLATION OF ILLUMINATION	\$293,957	2025
5	1229-04-016	FM 375	Maverick	US 57	FM 1021	RESURFACE OF EXISTING ROADWAY MILL/INLAY, SPOT BASE REPAIR, MGBF, AND PAVEMENT MARKING	\$660,539	2025

**Fiscal Year 2026**

Map ID	CSJ	Highway	County	Limits		Project Description	Total Project Cost	Let Year
				From	To			
6	0276-01-044	US 57	Maverick	US 277	1.179 MILES SOUTH OF SL 480	REHABILITATION OF EXISTING ROADWAY TREAT EXIST SUBGRADE, TREAT FLEXBASE, HMA SUPERPAVE TYC, MBGF, & PAVEMENT MARKING	\$15,000,000	2026
7	0276-01-046	US 57	Maverick	1.179 MILES SOUTH OF SL 480	1.178 MILES NORTH OF SL 480	REHABILITATION OF EXISTING MULTI-LANE HIGHWAY CONSISTING OF INSTALLING NEW SUBGRADE, FLEXBASE, PRIME COAT, HOTMIX, MBGF, SIGNS, AND PAVEMENT MARKING	\$7,012,663	2026
8	0276-01-048	US 57	Maverick	FM 481	2.887 Miles East of FM 481	INSTALLATION OF RPM'S AND PAVEMENT MARKINGS	\$249,718	2026
9	0276-02-032	US 57	Maverick	RM 392	Maverick/Zavala County Line	INSTALLATION OF RPM'S AND PAVEMENT MARKINGS	\$249,718	2026
10	0299-04-083	US 277	Maverick	0.876 MILES SOUTH OF SL 480	1.217 MILES NORTH OF SL 480	REHABILITATION OF EXISTING 2-LANE ROADWAY CONSISTING OF INSTALLING NEW SUBGRADE, FLEXBASE, PRIME COAT, HOTMIX, MBGF, SIGNS, AND PAVEMENT MARKING	\$10,230,595	2026
11	0299-14-010	SL 480	Maverick	0.259 MILES SOUTH OF US 57	US 277 N	CONSTRUCT NEW 2-LANE UNDIVIDED HIGHWAY AND RR GRADE SEPARATION	\$110,728,749	2026
12	1508-01-010	FM 1588	Maverick	0.437 MILES SOUTH OF SL 480	0.302 MILES NORTH OF SL 480	REHABILITATION OF EXISTING 2-LANE ROADWAY CONSISTING OF INSTALLING NEW SUBGRADE, FLEXBASE, PRIME COAT, HOTMIX, MBGF, SIGNS, AND PAVEMENT MARKING	\$4,302,165	2026

**Fiscal Year 2027**

Map ID	CSJ	Highway	County	Limits		Project Description	Total Project Cost	Let Year
				From	To			
13	0922-10-039	Various	Maverick	LOWE RD	.	OFF-SYSTEM BRIDGE REPLACEMENT ON LOWE RD AT IRRIGATION CANAL	\$397,704	2027
14	0922-10-040	CHERRY LEAF DR	Maverick	CHERRY LEAF DR	.	OFF-SYSTEM BRIDGE REPLACEMENT ON CHERRY LEAF DR AT DRAINAGE DITCH	\$1,059,259	2027
15	0922-10-041	QUARRY	Maverick	QUARRY ST	.	OFF-SYSTEM BRIDGE REPLACEMENT ON QUARRY ST AT EAGLE PASS CREEK	\$895,556	2027
16	1229-01-077	FM 1021	Maverick	SL 480	TIERRA SOBERANA BLVD	INSTALLATION OF ILLUMINATION	\$2,208,882	2027
17	2636-01-011	FM 2644	Maverick	MAVERICK/DIMMIT COUNTY LINE	5.0 MI EAST OF FM 1021 INTERSECTION	SYSTEMIC WIDENING TO CONSTRUCT 4FT PAVED SHOUDLERS, 3FT CENTERLINE BUFFER, PAVEMENT MARKINGS, MBGF, SETs, AND MILLED RUMBLE STRIPS	\$3,231,655	2027

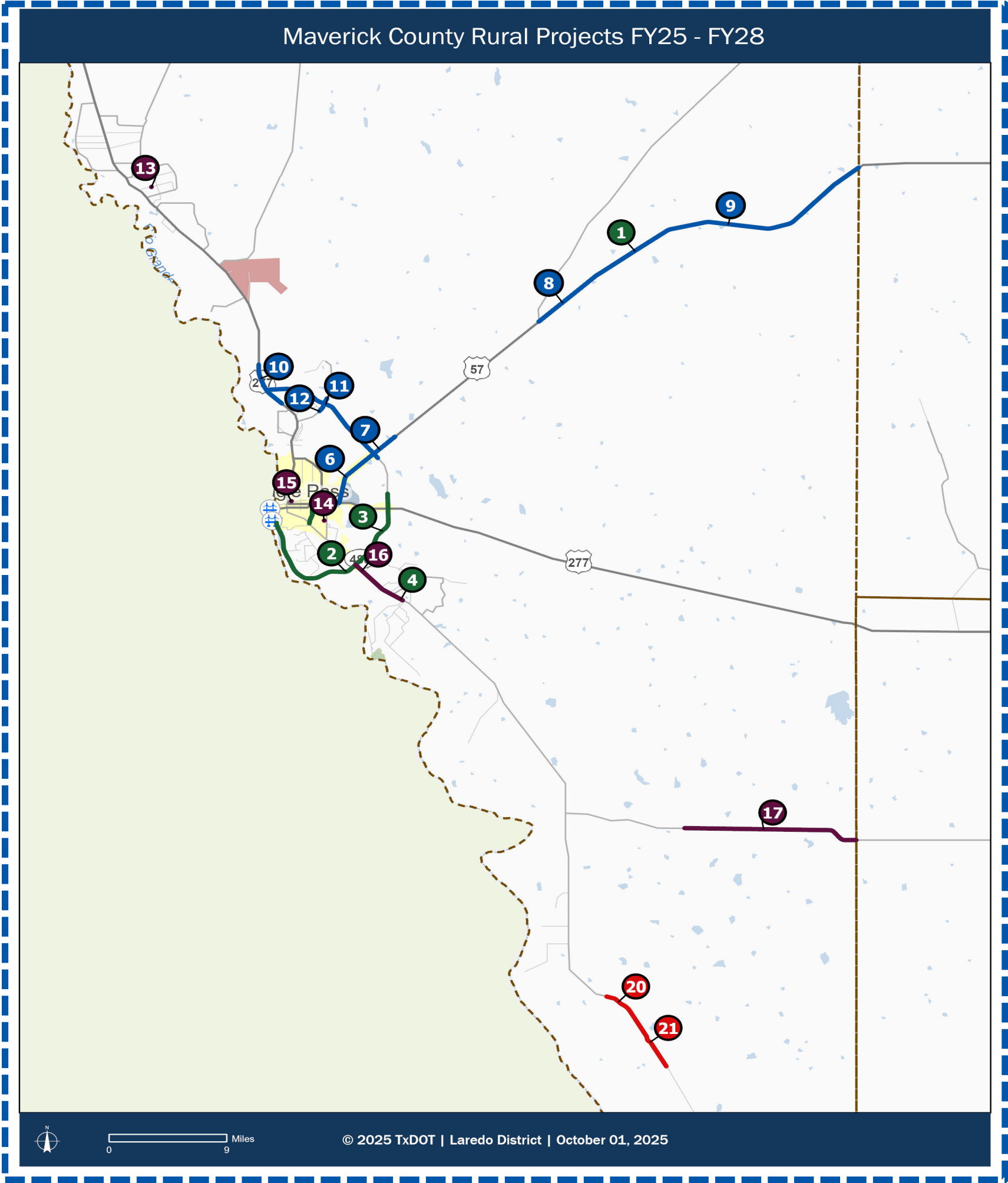
**RURAL TRANSPORTATION IMPROVEMENT PROGRAM 2025-2028**

**MAVERICK COUNTY**

**LAREDO DISTRICT**

**Fiscal Year 2028**

Map ID	CSJ	Highway	County	Limits		Project Description	Total Project Cost	Let Year
				From	To			
18	0922-10-042	Various	Maverick	CAMINO REAL PORT OF ENTRY TOLL BOTHS	0.5 MILES EAST ON SOUTH MONROE ST	FOR THE CONSTRUCTION OF THE REALIGNMENT OF APPROACH ROADWAYS TO P.O.E.	\$24,624,000	2028
19	1229-01-081	FM 1021	Maverick	0.05 MILES NORTH OF US 57	.	REHABILITATION OF EAGLE PASS CREEK PSN#221590122901011	\$378,092	2028
20	1229-02-019	FM 1021	Maverick	9.0 MI S OF FM 2644	2.861 MILES NORTH OF END OF ROADWAY	REHABILITATION OF EXISTING ROADWAY TREAT EXIST SUBGRADE, TREAT FLEXBASE, HMA SUPERPAVE TYC, MBGF, & PAVEMENT MARKING	\$1,080,000	2028
21	1229-03-008	FM 1021	Maverick	2.861 MILES NORTH OF END OF ROADWAY	END OF ROADWAY	REHABILITATION OF EXISTING ROADWAY TREAT EXIST SUBGRADE, TREAT FLEXBASE, HMA SUPERPAVE TYC, MBGF, & PAVEMENT MARKING	\$7,560,000	2028



**RURAL TRANSPORTATION IMPROVEMENT PROGRAM 2025-2028**

**VAL VERDE COUNTY**

**LAREDO DISTRICT**

**Fiscal Year 2025**

Map ID	CSJ	Highway	County	Limits		Project Description	Total Project Cost	Let Year
				From	To			
1	0022-07-032	US 90	Val Verde	0.802 MILES EAST OF PECOS BRIDGE	MM 382+00	REFURFACE OF EXISTING ROADWAY MILL/INLAY, SPOT BASE REPAIR, MBGF, AND PAVEMENT MARKING	\$3,390,265	2025
2	0299-01-079	SS 297	Val Verde	0.1 MILES SOUTH OF US90	.	SP297 SB @ UPRR OGDEN & CONVERSE	\$539,784	2025
3	0299-01-080	SS 297	Val Verde	0.10 MILES SOUTH OF US 90	.	SP297 NB @ UPRR OGDEN & CONVERSE	\$359,331	2025

**Fiscal Year 2026**

Map ID	CSJ	Highway	County	Limits		Project Description	Total Project Cost	Let Year
				From	To			
4	0022-06-054	US 90	Val Verde	BEGIN PECOS RIVER BRIDGE	END PECOS RIVER BRIDGE	BRIDGE MAINTENANCE TO REPLACE LIFTING/RESETTING ROCKERS AND OTHER MISCELLANEOUS REPAIRS.	\$138,550	2026
5	0022-09-056	US 90	Val Verde	0.19 MILES NORTH OF LAS BRISAS BLVD	0.25 MILES SOUTH OF SL 79	US 90 SAFETY ILLUNINATION INCLUDE OFF-RAMPS	\$576,949	2026
6	0160-04-053	US 277	Val Verde	EDWARDS COUNTY LINE	12.499 MI SOUTH OF THE EDWARDS CL	INSTALLATION OF RMP AND LED CHERVRONS	\$292,001	2026
7	0160-05-052	US 277	Val Verde	12.499 MI SOUTH OF EDWARDS CL	US 377	INSTALLATION OF RPM AND LED CHERVRONS	\$292,001	2026
8	0160-06-037	US 277	Val Verde	US 377	12.724 MI SOUTH OF US 377	INSTALLATION OF RPM'S AND PAVEMENT MARKINGS	\$292,001	2026
9	0160-07-037	US 277	Val Verde	9.306 MI NORTH OF US 90	US 90	INSTALLATION OF RPM'S AND PAVEMENT MARKINGS	\$292,001	2026

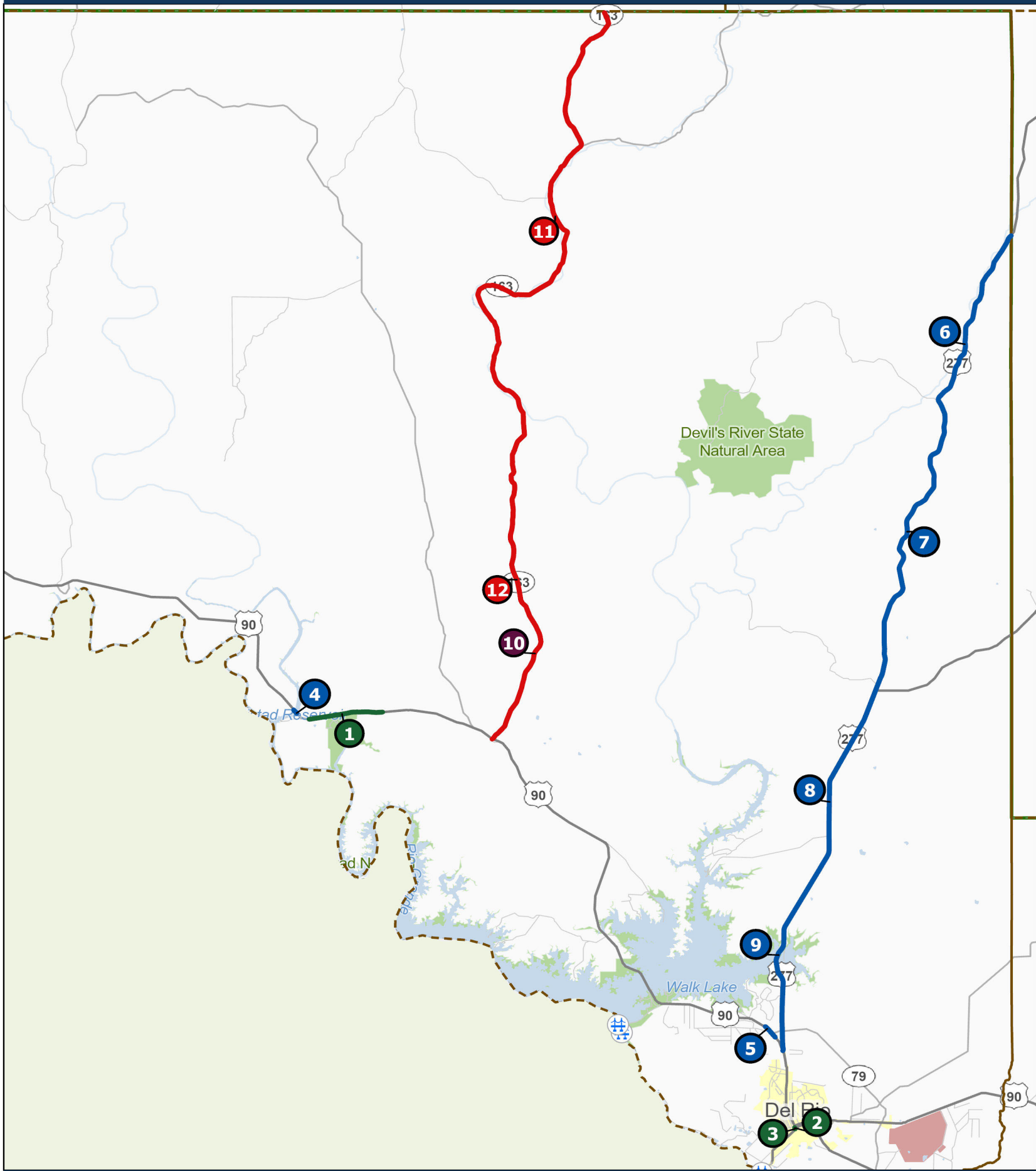
**Fiscal Year 2027**

Map ID	CSJ	Highway	County	Limits		Project Description	Total Project Cost	Let Year
				From	To			
10	0412-06-022	SH 163	Val Verde	8 miles south of Devils River	US 90	RESURFACE OF EXISTING ROADWAY SEALCOAT AND PAVEMENT MARKING	\$560,231	2027

**Fiscal Year 2028**

Map ID	CSJ	Highway	County	Limits		Project Description	Total Project Cost	Let Year
				From	To			
11	0412-05-039	SH 163	Val Verde	CROCKETT COUNTY LINE	29.6 MI S OF COUNTY CROCKETT LINE	LED CHEVRONS, RAISED CENTERLINE RUMBLE STRIPS WITH REFLECTIVE STRIPS ON SIGNS POST, RPM'S ON CURVES	\$957,762	2028
12	0412-06-024	SH 163	Val Verde	29.6 MI SOUTH OF CROCKETT COUNTY LINE	US 90	LED chevrons, raised centerline rumble strips (Stand alone centerline) with reflective strips on signs post, RPM's on curves	\$957,762	2028

### Val Verde County Rural Projects FY25 - FY28



© 2025 TxDOT | Laredo District | October 02, 2025