L & G Engineering
Highway / Road
Structural / Bridge
Transportation Planning
Firm No. - F-4145
Corpus Christi, TX
Brownsville, TX
McAllen, TX
Tel. (956) 682-3031
Fax (956) 682-3033

MILE 6 WEST (MILE 11 TO SH 107) OUTFALL "B4"

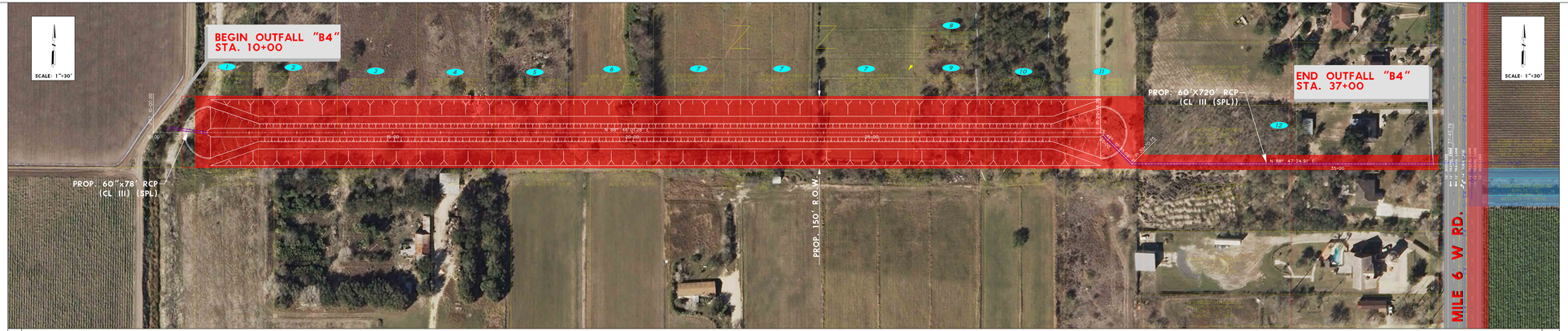

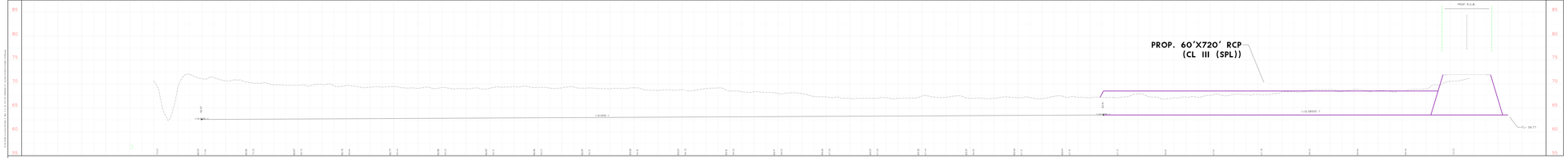

PROPOSED R.O.W. PARCELS

PARCEL NO.	AREA (AC.)	ESTIMATED COST
1	0.45	
2	0.57	
3	0.57	
4	0.57	
5	0.57	
6	0.57	
7	1.82	
8	0.057	
9	0.51	
10	0.57	
11	0.57	
12	0.49	
TOTAL		

VICINITY MAP

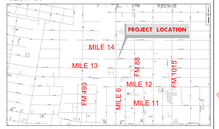



PROP. DITCH TYPICAL SECTION
150' R.O.W.
N.T.S.

PLAN LEGEND

- PROPOSED RIGHT OF WAY
- EXISTING RIGHT OF WAY
- EXISTING EASEMENT
- PROPERTY LINES
- PROPERTY OWNER INFO
- P.O.W. PARCEL COUNTS ID
- EXISTING CULVERTS
- PROPOSED CULVERTS
- DITCH OUTFALL FLOW
- EXISTING IRRIGATION LINES
- EXISTING IRRIGATION LINES
- HIGH VOLTAGE TRANSMISSION LINE W/ POLE

PRELIMINARY
SUBJECT TO REVISION
10/16/2020

L & G Engineering
Highway / Road
Structural / Bridge
Transportation Planning
Firm No. - F-4145
Corpus Christi, TX
Brownsville, TX
McAllen, TX
Tel. (956) 682-3031
Fax (956) 682-3033

MILE 6 WEST ROAD
(MILE 11 TO SH 107)
OUTFALL "B4" SCHEMATIC

SCALE:
HOR. = 1"=30'
VER. = 1"=5'

SHEET 2 OF 2

DESIGN							
CHECK							
REVIEW							
REVISION							