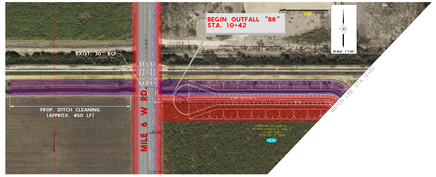

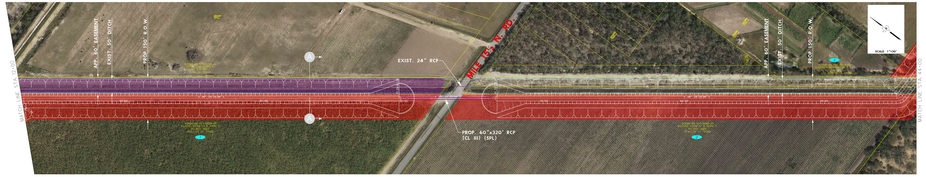

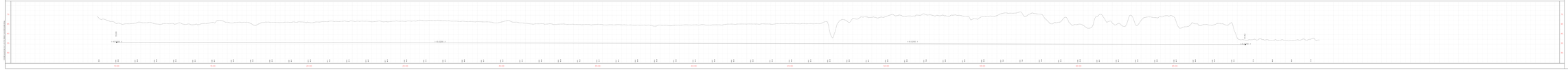

PROPERTY OWNER	PARCEL	AREA
[illegible]	[illegible]	[illegible]
[illegible]	[illegible]	[illegible]
[illegible]	[illegible]	[illegible]
[illegible]	[illegible]	[illegible]
[illegible]	[illegible]	[illegible]
[illegible]	[illegible]	[illegible]
[illegible]	[illegible]	[illegible]
[illegible]	[illegible]	[illegible]
[illegible]	[illegible]	[illegible]
[illegible]	[illegible]	[illegible]

PLAN LEGEND

- [illegible]
- [illegible]
- [illegible]
- [illegible]
- [illegible]
- [illegible]
- [illegible]
- [illegible]
- [illegible]
- [illegible]

PRELIMINARY
NOT TO BE USED
FOR CONSTRUCTION

C.E.C. Engineering
[illegible]
[illegible]
[illegible]
[illegible]

MILE 6 WEST RD/FM 88
FROM MILE 1 WEST RD
OUTFALL "B8" DITCHING

[illegible]	[illegible]	[illegible]
[illegible]	[illegible]	[illegible]
[illegible]	[illegible]	[illegible]
[illegible]	[illegible]	[illegible]
[illegible]	[illegible]	[illegible]
[illegible]	[illegible]	[illegible]
[illegible]	[illegible]	[illegible]
[illegible]	[illegible]	[illegible]
[illegible]	[illegible]	[illegible]
[illegible]	[illegible]	[illegible]

MILE 6 WEST RD/FM 88
FROM MILE 1 WEST RD
OUTFALL "B8" DITCHING