

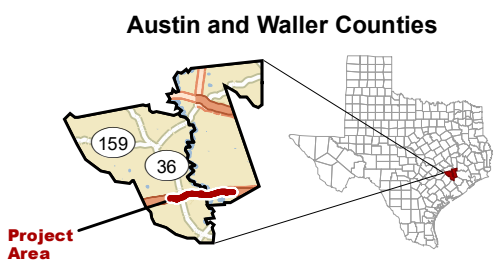

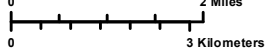


-  Previously Cleared Project Location
-  Public Meeting Location



Public Meeting Location

I-10:
 FM 3538 (Sealy)
 to FM 359 (Brookshire)
 Design Changes Related
 To Roadway Widening

| | |
|--------------------------------|------------------|
| Prepared for: TxDOT | 1 in = 2 miles |
| CSJ: 5000-00-089, 0271-03-046, | Scale: 1:126,720 |
| 0271-04-071 | Date: 7/17/2017 |