

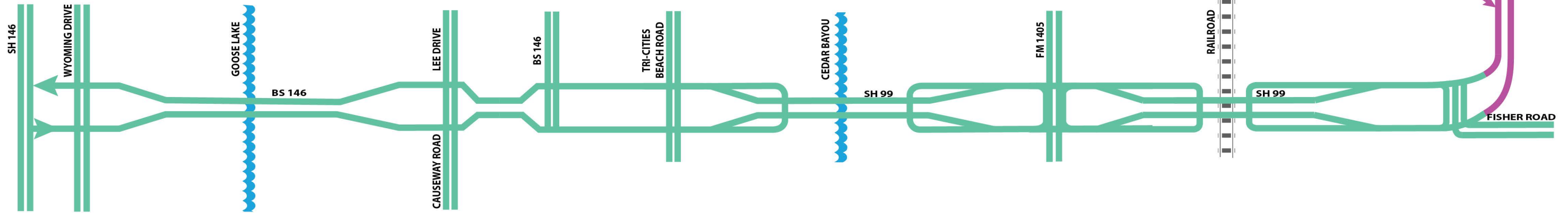
SH 99 GRAND PARKWAY SEGMENT I-2 NON-TOLLED & TOLLED MOVEMENT MAP
 SEGMENT I-2 (FROM I-10 IN CHAMBERS COUNTY TO SH146 IN HARRIS COUNTY)



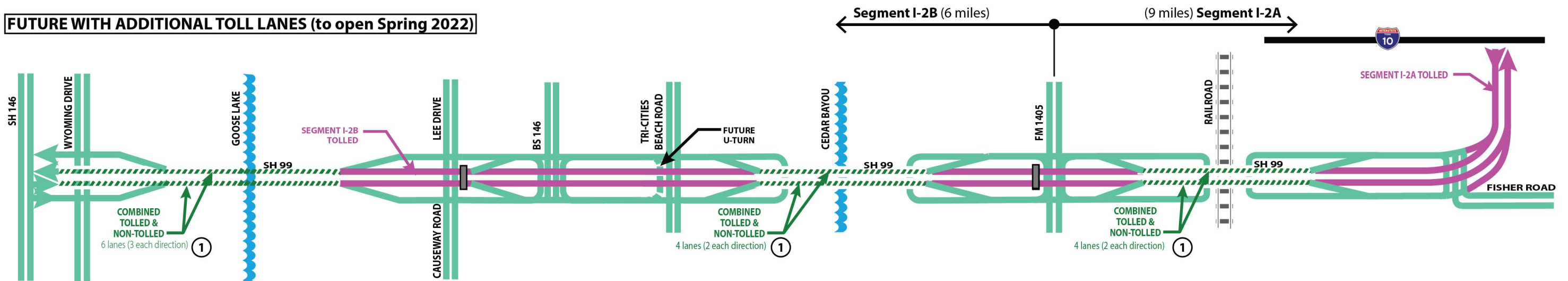
LEGEND

- COMBINED NON-TOLLED & TOLLED MOVEMENT (Dashed green line)
- NON-TOLLED MOVEMENT (Solid green line)
- TOLLED MOVEMENT (Solid purple line)
- FUTURE NON-TOLLED MOVEMENT (Dashed green line)
- FUTURE TOLLED MOVEMENT (Dashed purple line)
- TOLL GANTRY (Grey rectangle)

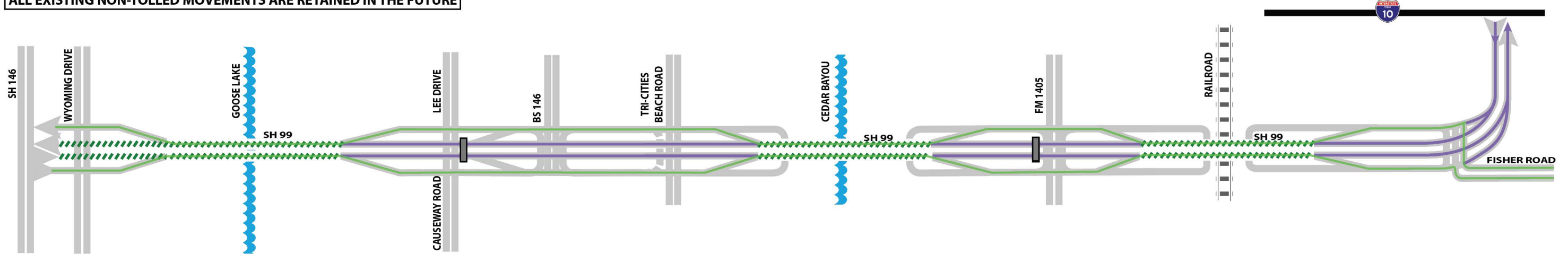
CURRENT SH 99 (Year 2008 to Present)



FUTURE WITH ADDITIONAL TOLL LANES (to open Spring 2022)



ALL EXISTING NON-TOLLED MOVEMENTS ARE RETAINED IN THE FUTURE



Notes:
 ① Traffic following the non-tolled route will not be charged a toll. Traffic traveling through toll gantries will be charged a toll for the entire length between toll gantries.
 Combined Non-tolled and tolled movements merge together for short distances to cross over the railroad, Cedar Bayou, and Goose Lake using the same traffic lanes.